


- 1 **AMERICAN INSTITUTE OF MINING ENGINEERS.** TRANSACTIONS. Vol. XXVII. Contemporary half morocco gilt. Pp. xlix, 1031, with numerous plates, diagrams, figures etc. *New York: The Institute, 1898.* **£40.00**
- 2 **ANDREWS, S.M.** THE DISCOVERY OF FOSSIL FISHES IN SCOTLAND UP TO 1845 with checklists of Agassiz's figures specimens. 4to (foolscap). Original wrappers. Pp. 87, with colour frontispiece, map and 20 illustrations. [*First edition Edinburgh: Royal Scottish Museum 1982.*] **£20.00**
- 3 **ANON.** HALF-HOURS UNDERGROUND. Volcanoes, mines, and caves. The half-hour library. Original decorated green cloth gilt, hinges a trifle rubbed. Pp. xii, 369, 3, with numerous woodcut plates and text illustrations. Prize label on flyleaf. *Daldy, Isbister, & Co., 1888.* **£45.00**
- 4 ——— OUTLINES OF BRITISH GEOLOGY, chiefly intended to illustrate the geology of England and Wales with some notice of that of Scotland and Ireland, to which is appended a glossary of terms used in geology and mineralogy. Small 8vo. Original blind-stamped red cloth gilt, hinges neatly repaired, spine a little chipped at the head. Pp. xii, 305, with hand-coloured folding geological map and table, and text woodcuts. Scarce. [*First edition*] *S.P.C.K., 1850.* **£120.00**
- 5 ——— TABULAR VIEW OF CHARACTERISTIC BRITISH FOSSILS, Stratigraphically arranged. Square 8vo. Original patterned cloth with paper label, spine broken. 4 extending engraved plates, each linen-backed and in four sections with hand-coloured side-panel. *S.P.C.K., 1853.* **£40.00**
- 6 ——— THE WATERS OF THE EARTH. 12mo. Original blind-stamped cloth gilt. Pp. iv, 160, all edges gilt, with woodcut title and numerous full-page and vignette woodcuts. A fine copy. [*First edition*] *Religious Tract Society, c.1840* **£65.00**
- 7 **ARID ZONE HYDROLOGY.** Review of Research. UNESCO Arid Zone Programme - I. Small 4to. Original wrappers, a little dusty. Pp. 212, (iii), with a few text diagrams and 7 folding diagrams in rear pocket. *Paris: Unesco, 1953.* **£25.00**
- 8 **ARMSTRONG, James, YOUNG, John and ROBERTSON, David.** CATALOGUE OF THE WESTERN SCOTTISH FOSSILS. With introduction on the geology and palaeontology of the district, by Prof. Young. Small 8vo. Original brown cloth, small library shelf-numbers to foot of spine. Pp. v, 164, 24, with a folding map and 4 lithographed plates. Ex-library, with remains of labels on endpapers, and stamps etc. to back of title. Scarce. *Glasgow: Blackie & Son, 1876.* **£45.00**
- 9 **ARNOLD, Chester A.** AN INTRODUCTION TO PALEOBOTANY. Original cloth gilt. Pp. xi, 433, with 187 text illustrations. [*First edition*] *McGraw-Hill, 1947.* **£20.00**
- 10 **ARTHURTON, R.S., GUTTERIDGE, P. and NOLAN, S.C. (editors).** THE ROLE OF TECTONICS IN DEVONIAN AND CARBONIFEROUS SEDIMENTATION IN THE BRITISH ISLES. Occasional Publication No.6. Tall 4to. Original pictorial wrappers. Pp. viii, 258, with numerous plates, figures and diagrams. *Yorkshire Geological Society, 1989.* **£40.00**
- 11 **ARTIS, Edmund Tyrell.** ANTEDILUVIAN PHYTOLOGY, illustrated by a collection of the fossil remains of plants, peculiar to the coal formations of Great Britain. Selected, for their novelty and interest, from upwards of a thousand specimens now in the possession of the author, and systematically described, with the view of facilitating the study of this important branch of geology. Including remarks on the systems of Count Sternberg, Baron Schlotheim, Professor Martius, and Mons. Brongniart ; also, communications from Professor Buckland and other eminent geologists. 4to. Modern library cloth gilt. Pp. xiii, (iii), 24, with 25 fine plates (1 double-page) engraved by Weddell after John Curtis illustrating fossil ferns, trees and other plants found in coal. Label removed from flyleaf, library stamp to back of title, otherwise a very nice bright and sound copy. [*Second edition*] *printed for the author by Nichols and Son, 1838.* **£350.00**

- 12 **AUSTRALIAN INSTITUTE OF MINING AND METALLURGY.** SUPPLEMENTS TO PROCEEDINGS No. 182, part II. Nos A-J, 10 parts complete. Original wrappers, side-stapled, in card slip-case. 88 large folding diagrams and figures. *Melbourne: The Institute, 1957.* **£20.00**
- 13 **AVEBURY, Lord [Sir John Lubbock].** THE SCENERY OF ENGLAND and the causes to which it is due. Large 8vo. Original cloth gilt. Pp. xxvi, 534, (ii), with 198 illustrations and a map. Flyleaves browned. [*First edition*] *Macmillan, 1902.* **£45.00**
- 14 ——— THE SCENERY OF SWITZERLAND and the causes to which it is due. Original cloth gilt. Pp. xxiX, 480, with frontispiece, 154 illustrations and a folding map. *Macmillan, 1896.* **£45.00**
Sir John Lubbock visited the Alps with John Tyndall. He climbed the Galenstock and attempted the Jungfrau during his study of the geology of the area.
- 15 **BAILY, William Hellier.** FIGURES OF CHARACTERISTIC BRITISH FOSSILS: with descriptive remarks. Vol.1 - palaeozoic. Original brown cloth gilt, neatly re-cased. Pp. lxxx, 126, with 42 lightly hand-coloured plates and 18 text woodcuts. Library stamp on back of title. [*First edition*] *John van Voorst, 1875.* **£140.00**
- 16 **BAKEWELL, Robert.** AN INTRODUCTION TO GEOLOGY: intended to convey a practical knowledge of the science, and comprising the most important recent discoveries; with explanations of the facts and phenomena which serve to confirm or invalidate various geological theories. Original patterned cloth, spine a little faded and worn, snag to head repaired, new lettering-piece. Pp. xxviii, 590, complete with engraved frontispiece (one corner a little defective and laid down) 8 engraved plates and maps, mostly folding, several hand-coloured. Corner of front flyleaf frayed, frontispiece, a few scattered spots. *Fourth edition enlarged, Longman, Rees etc., 1833.* **£140.00**
- 17 **BALFOUR, John Hutton.** INTRODUCTION TO THE STUDY OF PALAEOONTOLOGICAL BOTANY. Original green cloth gilt, head of spine a little torn, label taped to the foot. Pp. xvi, 118, (ii), with 4 lithographic plates and 102 text woodcuts. Ex-library, with remains of labels on endpapers, and stamps etc. to back of title. [*First edition*] *Edinburgh: Adam and Charles Black, 1872.* **£25.00**
- 18 **BARBA, Alvaro Alfonso, and others.** COLLECTION OF SCARCE, AND VALUABLE TREATISES UPON METALS, MINES, AND MINERALS. In four parts. Parts I and II containing the art of metals, written originally in Spanish. By the learned Alvaro Alonso Barba, director of the mines at Potosi, in the Spanish West-Indies. Translated by the Earl of Sandwich, in the year 1669. Part III containing that invaluable piece of Mr.G.Plattes, viz. a discovery of all sorts of mines from gold to coal. Part IV Houghton's compleat miner. Small 8vo (bound in 12s). Modern full calf gilt with raised bands and spine label. Pp. 215, 66, (ii). Part 1 defective (lacks all before p.1, pp.9-16, 83/84 and 89-98, title included in facsimile), corners rather rounded throughout, edges of first and last few leaves rather worn and fingered. [*First edition*] *printed by C.Jephson for Olive Payne; second edition,, 1738.* **£650.00**
[Sabin, 3528; and see Hoefer: Histoire de la Chimie, vol.2 (1809) pp.305-11]. Rare in any state. Although the first part is here defective, parts 2, 3 and 4 of this copy are complete.
Barba's work contains a full account of the ancient Peruvian method of amalgamating ores rich in native silver, and (according to Percy) an excellent account of the Konigsberg silver-smelting process, founded on the author's observations in Bolivia, and of the Cazo or Cauldron process. Gabriel Plattes' book is the first English book on general mining. Part IV is a re-issue of Houghton's Rara Avis in Terris, "in two books, the first containing the liberties, laws and customs of the lead-mines, within the Wapentake of Wirksworth, in Derbyshire; in fifty-nine articles, being all that was every made. The second teacheth, the Art of dialling and levelling Grooves; a thing greatly desired by all miners; being a Subject never written on before by any."



- 19 **BARCLAY, W.J. and others.** THE OLD RED SANDSTONE OF GREAT BRITAIN. Tall 4to. Original glazed pictorial boards. Pp. 393, illustrated throughout. [*First edition*] *Joint Nature Conservation Committee, 2005.* **£75.00**
- 20 **BARKAS, Thomas Pallister.** A MANUAL OF COAL MEASURE PALAEOLOGY. Illustrated guide to the fish, amphibian, reptilian, and supposed mammalian remains of the Northumberland carboniferous strata. Original brown cloth gilt, neatly re-cased. Pp. 117. [*First edition*] *W.M.Hutchings, 1873.* **£75.00**
Text volume only - the atlas of ten plates was issued separately. Scarce.
- 21 **BARTNETT, Stephen.** THE MINES & MINING MEN OF MENHENIOT. Oblong 8vo. Original cloth gilt, dustwrapper. Pp. 144, illustrated throughout. [*First edition*] *Truro: Twelveheads Press, 1994.* **£15.00**
- 22 **BARTON, D.B.** ESSAYS IN CORNISH MINING HISTORY. 2 volumes, original cloth gilt, dustwrappers (price-clipped). Pp. 198; 176, with 31 illustrations. [*First edition*] *Truro: D.Bradford Barton, 1968-71.* **£65.00**
- 23 ——— A HISTORY OF COPPER MINING IN CORNWALL AND DEVON. Original pictorial wrappers. Pp. 96, with 10 illustrations and maps. *Third edition, Truro: D.Bradford Barton, 1978.* **£15.00**
- 24 **BAYNE, Peter.** THE LIFE AND LETTERS OF HUGH MILLER. 2 volumes, large 8vo. Original cloth gilt, both volumes neatly re-cased with new endpapers. Pp. viii, 432; vi, 504, with 2 tinted lithograph frontispieces and titles, tissue-guarded tinted lithograph and 2 facsimiles. A little spotting to preliminaries, 2 postcard portraits tipped on to endpapers. An excellent set. [*First edition*] *Strahan & Co., 1871.* **£140.00**
- 25 **BEEBY-THOMPSON, A.** EXPLORING FOR WATER. Foreword by J.V.Harrison. Original cloth gilt, dustwrapper (price-clipped, spine a little faded). Pp. 373, illustrated. Travels of a working geologist and consultant water engineer in four continents [*First edition*] *Villiers Publications, 1969.* **£30.00**
- 26 **BELL, Dugald.** AMONG THE ROCKS AROUND GLASGOW: a series of excursion-sketches and other papers. Original green cloth gilt, hinges a trifle rubbed, light shelf numbers to foot of spine. Pp. viii, 223, with double-page coloured lithograph map and 2 sections. One leaf rather carelessly opened, labels removed from endpapers. [*First edition*] *Glasgow: James MacLehose, 1881.* **£35.00**
- 27 **BENTON, Michael J.** WHEN LIFE NEARLY DIED. The greatest mass extinction of all time. Original cloth gilt, dustwrapper. Pp. 336, with 45 text illustrations. [*First edition*] *Thames & Hudson, 2003.* **£20.00**
- 28 **BEST, Myron G. & CHRISTIANSEN, Eric H.** IGNEOUS PETROLOGY. Large 8vo. Original pictorial wrappers. Pp. xvi, 458, illustrated throughout and with 6 colour plates. [*First edition*] *Blackwell Science, 2001.* **£60.00**
- 29 **BEWICK, Jos.** GEOLOGICAL TREATISE ON THE DISTRICT OF CLEVELAND, in North Yorkshire, its ferruginous deposits, lias and oolites; with some observations on ironstone mining. Large 8vo. original blind-stamped pebble-grain cloth gilt, hinges and extremities rubbed and frayed. Pp. xvii, 194, with a large folding coloured lithograph geological map (loosely inserted, a little torn in the folds), 2 folding coloured sections, 2 coloured double-page plans and 2 folding tables. Flyleaf a little torn and creased, otherwise an excellent copy of a very scarce work. [*First edition*] *John Weale, and Newcastle: Andrew Reid, 1861.* **£350.00**
A detailed account of the history, practice and future prospects of iron-mining in Cleveland, with sections on jet, cementstone and coal.

- 30 **BICK, David E.** THE OLD METAL MINES OF MID-WALES. Parts 1-5. 5 volumes in 4, original pictorial wrappers. Numerous illustrations and 11 maps and diagrams. An excellent set. Parts 1 & 2 are the revised edition in 1 volume. *Newent: The Pound House, 1978-92.* **£45.00**
- 31 ——— ——— part 2: The Rheidol to Goginan. Original pictorial wrappers. Pp. 52, with numerous illustrations and 11 maps and diagrams. *Second edition, Newent: The Pound House, 1983.* **£15.00**
- 32 **BIGSBY, John Jeremiah.** THESAURUS DEVONICO-CARBONIFERUS. The flora and fauna of the Devonian and Carboniferous periods: the genera and species arranged in tabular form, showing their horizons, recurrences, localities, and other facts. With large addenda (from recent acquisitions). 4to. Quarter levant morocco gilt library binding. Pp. x, (ii), 448. Library stamp to back of title, otherwise a very good sound copy. Scarce. [*First edition*] *John van Voorst, 1878.* **£250.00**
- 33 **BIRD, Charles.** A GEOLOGICAL MAP OF YORKSHIRE, 1881. Faults denoted by red lines, chief coal outcrops by black lines, heights in feet. Scale: four miles to an inch. Large folding map, lithographed in colours and folded into 18 sections, 725 x 820 mm. overall. *Bradford: T.Brear, 1881.* **£25.00**
- 34 ——— A SHORT SKETCH OF THE GEOLOGY OF YORKSHIRE. Original cloth gilt over bevelled boards, library shelf numbers to the spine. Pp. viii, 187, with a frontispiece and 10 text figures. Ex-library with usual labels and small stamps, joints cracked. Scarce. [*First edition*] *Simpkin, Marshall & Co., and Bradford: Thomas Brear, 1881.* **£50.00**
- 35 **BLACKAH, Thomas (of Greenhow Hill).** DIALECT POEMS & PROSE. With a short biography by Harald John Lexow Bruff. Original printed wrappers. Pp. 57, with portrait frontispiece. Staples a trifle rusted. [*First edition*] *York: Waddingtons, 1937.* **£45.00**
Poems and prose in the Yorkshire dialect by the "Lead Miners' Poet". Scarce.
- 36 **BOLTON, John.** GEOLOGICAL FRAGMENTS COLLECTED PRINCIPALLY FROM RAMBLES AMONG THE ROCKS OF FURNESS AND CARTMEL. Original blind-stamped cloth gilt, a few slight marks. Pp. 264, with 5 plates. Few spots to frontispiece. The scarce original edition. [*First edition*] *Whittaker & Co., and Ulverston: D.Atkinson, 1869.* **£95.00**
- 37 ——— ——— *another edition*, with a new gazetteer prepared expressly for this edition by Harry Kellett. Original cloth gilt, dustwrapper. Pp. viii, 272, with 5 plates. [*Limited edition (600 copies)*] *Beckermest: Michael Moon, 1978.* **£35.00**
- 38 **BONNEY, T.G.** THE BUILDING OF THE ALPS. Thick 8vo. Original green cloth gilt. Pp. 384, with 32 plates and 18 text illustrations. Light foxing in places. [*First edition*] *T.Fisher Unwin, 1912.* **£75.00**
- 39 **BOTTJER, David J. and BAMBACH, Richard K. (editors).** EXCEPTIONAL FOSSIL PRESERVATION. Critical moments and perspectives in earth history and paleobiology. A unique view on the evolution of marine life. Large 8vo. Original pictorial wrappers. Pp. xiv, 403, illustrated. *New York: Columbia University Press, 2002.* **£20.00**
- 40 **BOUCKAERT, J.** LE GONIATITES DU CARBONIFÈRE BELGE. Documents pour l'étude de la paléontologie du terrain houiller. Original wrappers, within a card chemise and box. Pp. 9, with a folding table, plus 21 plates printed on thin card loosely inserted as issued. *Brussels: Hayez, 1961.* **£25.00**
- 41 **BRADSHAW, Michael J.** A NEW GEOLOGY. A systematic introduction to geology based on the observation and analysis of geological situations. Editor: Roger Stone. New school series. Oblong 8vo. Original glazed pictorial boards. Pp. 248, illustrated throughout. *English Universities Press, 1968.* **£20.00**


- 42 **BRAND, P.J.** SCOTTISH CARBONIFEROUS CHONETOIDS. Reproduced from Bull.Geol.Surv.Great Britain No.31. Original wrappers, side-stapled. Pp. 89-137, with 7 plates (1 folding). *H.M.S.O., 1970.* **£15.00**
- 43 **BRAUNS, Reinhard, (Dr.)** THE MINERAL KINGDOM Translated, with additions, by L.J.Spenser. Thick 4to. Half green morocco gilt library-style, shelf-numbers to foot of spine. Pp. 432, with 91 plates (73 in colour) and 275 text figures. Frontispiece plate and a text-leaf worn and repaired on the fore-edge, a little occasional light fingering, library stamp on back of title, otherwise a very good sound copy of this fine work. *Williams and Norgate and Esslingen: J.F.Schreiber, 1912.***£450.00**
- 44 **BRAY, Arthur.** THE CARBONIFEROUS SEQUENCE BETWEEN LOTHERSDALE AND COWLING (COLNE). Journ. Manchester Geol.Assoc. Modern blue wrappers, with printed label on upper panel. Pp. 14, with 1 text figure. *No date.* **£15.00**
- 45 **BREARLEY, G.H.** LEAD MINING IN THE PEAK DISTRICT. Original pictorial wrappers. Pp. 28, illustrated. [*First edition*] *Dalesman Books, 1977.* **£25.00**
- 46 **BRENCHLEY, Patrick J. and HARPER, David A.T.** PALAEOECOLOGY. Ecosystems, environments and evolution. Large 8vo. Original wrappers. Pp. xxv, 402, with text figures throughout. [*First edition*] *Chapman & Hall, 1998.* **£35.00**
- 47 **BREUIL, Henri.** BEYOND THE BOUNDS OF HISTORY. Scenes from the old stone age. Translated by Mary E.Boyle, foreword by Field-Marshal J.C.Smuts. Original cloth, dustwrapper (a little torn, head of spine chipped). Pp. 100, with 31 delicately-coloured plates and a chart, and other plates and illustrations. [*First edition*] *P.R.Gawthorn, 1949.* **£35.00**
- 48 **BRIDGES, Roy.** FROM SILVER TO STEEL. The Romance of the Broken Hill Proprietary. Large 8vo. Original cloth with silver lettering, a trifle marked. Pp. 310, with 67 fine plates of mines, mine machinery, views etc., including extending panoramas. [*First edition*] *Melbourne: George Robertson & Co., 1920.* **£140.00**
Scarce. The detailed history of the Broken Hill mines on the Barrier silver field of New South Wales, first discovered by Captain Charles Sturt in 1844.
- 49 **BRIGGS, Derek E.G. and CROWTHER, Peter R. (editors).** PALAEOBIOLOGY. A synthesis. 4to. Original cloth gilt, top corner cut from upper board. Pp. xiii, 583, illustrated throughout. [*First edition*] *Blackwell Scientific Publications, 1990.* **£50.00**
- 50 ——— PALAEOBIOLOGY II. 4to. Original pictorial wrappers. Pp. xiii, 583, illustrated throughout. [*First softback edition*] *Blackwell Science, 2003.* **£60.00**
- 51 **BRIGGS, Derek F.G., ERWIN, Douglas H. and COLLIER, Frederick J.** THE FOSSILS OF THE BURGESS SHALE. Large 8vo. Original wrappers. Pp. xvii, 238, with 180 photographs by Chip Clark. [*First edition*] *Smithsonian Institution Press, 1994.* **£30.00**
- 52 **BRISTOW, Henry William.** A GLOSSARY OF MINERALOGY. Library binding of quarter polished morocco gilt. Pp. xlvii, 420, with 476 text figures. Ex -library, with remains of label on the flyleaf, and stamp to back of title, otherwise a very good copy. Scarce. [*First edition*] *Longman, Green etc., 1861.* **£150.00**
- 53 **BRITISH MUSEUM (publishers).** BRITISH MESOZOIC FOSSILS. Original wrappers. Pp. vi, 207, with 73 plates. *Fourth edition, British Museum (Natural History), 1972.* **£15.00**

BRITISH REGIONAL GEOLOGY SERIES

- 54 **BRITISH REGIONAL GEOLOGY.** A complete set. 18 volumes in 6. Modern half calf gilt with marbled boards by Bob Don of Bedale. All edges sprinkled. Illustrated throughout with photographs, maps, diagrams, sections, many of which have been fully hand-coloured. *Various editions, H.M.S.O., 1947-50.* **£275.00**
An excellent sound set, which benefits from the sometimes extensive hand-colouring of the geological maps and sections. It includes the following titles:
Midlands (East Yorkshire & Lincolnshire, Central England, The Welsh Borderland).
North of England (Northern England, The Pennines).
Scotland The Highlands (The Northern Highlands, The Grampians, The Tertiary Volcanic Districts).
Scotland South (The Midland Valley, the South of Scotland).
South East England (The Wealden District, London and the Thames Valley, The Hampshire Basin, East Anglia)
South-West England (South-West England, Bristol & Gloucester).
Wales (North and South),
- We have listed the most recent editions of the following titles, but can supply numerous earlier editions – full details available on request.
- 55 **CHATWIN, C.P.** EAST ANGLIA AND ADJOINING AREAS. Original wrappers. Pp. vi, 100, with 8 plates and 41 text figures. *Fourth edition, H.M.S.O., 1961.* **£20.00**
- 56 ——— THE HAMPSHIRE BASIN AND ADJOINING AREAS. Original wrappers. Pp. iv, 100, with 8 pages of plates and 42 text figures. *Third edition, H.M.S.O., 1960.* **£15.00**
- 57 **DEWEY, Henry.** SOUTH-WEST ENGLAND. Original pictorial wrappers. Pp. xi, 130, (iii), with 12 plates and 30 text figures. *Third edition, H.M.S.O., 1969.* **£20.00**
- 58 **EARP, J.R. and HANINS, B.A.** THE WELSH BORDERLAND. Original pictorial wrappers. Pp. xi, 118, with 11 plates and 46 text figures. *Third edition, H.M.S.O., 1971.* **£20.00**
- 59 **EASTWOOD, T.** NORTHERN ENGLAND. Original pictorial wrappers. Pp. x, 121, with 12 pages of plates and 29 text figures. *Fourth edition, H.M.S.O., 1971.* **£20.00**
- 60 **EDMUNDS, F.H.** THE WEALDEN DISTRICT. Original wrappers. Pp. vi, 93, with 13 plates and 21 text figures. *Second edition, H.M.S.O., 1951.* **£20.00**
- 61 ——— **and OAKLEY, K.P.** THE CENTRAL ENGLAND DISTRICT. Original wrappers, a little dusty. Pp. iv, 80, with 8 plates and 16 text figures. *Second edition, H.M.S.O., 1947.* **£15.00**
- 62 **EDWARDS, W. and TROTTER, F.M.** THE PENNINES AND ADJACENT AREAS. Original wrappers. Pp. 86, with 12 plates. *Third edition reprinted, H.M.S.O., 1993.* **£15.00**
- 63 **GALLOIS, R.W.** THE WEALDEN DISTRICT. Original pictorial wrappers. Pp. xii, 101, with 13 plates and 21 text figures. *Fourth edition, H.M.S.O., 1965* **£20.00**


- 64 **GEORGE, T.Neville.** SOUTH WALES. Original pictorial wrappers. Pp. xii, 152, with 12 plates and 39 text figures. *Third edition, H.M.S.O., 1970.* **£20.00**
- 65 **GREIG, D.C.** THE SOUTH OF SCOTLAND. Original pictorial wrappers. Pp. (vi), 125, with 12 pages of plates (including colour frontispiece) and 18 text figures. *Third edition, H.M.S.O., 1971.* **£15.00**
- 66 **HAINS, B.A. and HORTON, A.** CENTRAL ENGLAND. Original pictorial wrappers. Pp. ix, 142, with 11 plates, 17 text figures and 3 tables. *Third edition, H.M.S.O., 1969.* **£20.00**
- 67 **JOHNSTONE, G.S.** THE GRAMPIAN HIGHLANDS. Original pictorial wrappers. Pp. xi, 103, with 11 pages of plates and 21 text figures. *Third edition, H.M.S.O., 1978.* **£15.00**
- 68 ——— **and MYKURA, W.** THE NORTHERN HIGHLANDS OF SCOTLAND. Original wrappers. Pp. x, 219, with 31 plates (including colour frontispiece), 47 text diagrams, and 4 tables. *Fourth edition, H.M.S.O., 1989.* **£20.00**
- 69 **MACGREGOR, M. & STEPHENSON, D.** THE MIDLAND VALLEY OF SCOTLAND. Original wrappers. Pp. vii, 172, with 16 pages of plates, 41 text diagrams, figures etc., 6 tables and a folding map in rear pocket. *Third edition, H.M.S.O., 1985.* **£20.00**
- 70 **MYKURA, W.** ORKNEY AND SHETLAND. Original pictorial wrappers. Pp. x, 149, with 16 pages of plates (some coloured and folding) and 30 text diagrams, figures etc. [*First edition*] *H.M.S.O., 1976.* **£30.00**
- 71 **PHEMISTER, J.** SCOTLAND: THE NORTHERN HIGHLANDS. Original wrappers. Pp. vii, 104, with 8 pages of plates and 27 text diagrams, figures etc. *Third edition, H.M.S.O., 1970.* **£15.00**
- 72 **RICHEY, J.E.** THE TERTIARY VOLCANIC DISTRICT OF SCOTLAND. With revision by A.G.MacGregor and F.W.Anderson. Original pictorial wrappers. Pp. viii, 120, with 9 pages of plates and 57 text diagrams, figures etc. *Third edition, H.M.S.O., 1961.* **£15.00**
- 73 **SHERLOCK, R.L.** LONDON AND THAMES VALLEY. Second edition by G.A.Kellaway and F.B.A.Welch. Original wrappers. Pp. v, 62, with 5 plates and 24 text figures. *Third edition, H.M.S.O., 1960.* **£15.00**
- 74 **SMITH, Bernard and GEORGE, T.Neville.** NORTH WALES. Original wrappers. Pp. vi, 98, with 12 pages of plates and 36 text figures. *Third edition, H.M.S.O., 1971.* **£15.00**
- 75 **TAYLOR, B.J. and others.** NORTHERN ENGLAND. Based on previous edition by T.Eastwood. Original pictorial wrappers. Pp. x, 125, with coloured frontispiece, 13 pages of plates (including coloured folding map) and 29 text diagrams, figures etc. *Fourth edition, H.M.S.O., 1971.* **£20.00**
- 76 **WELCH, F.B.A. and CROOKALL, R.** BRISTOL AND GLOUCESTER DISTRICT. Second edition by G.A.Kellaway and F.B.A.Welch. Original wrappers. Pp. iv, 99, with 12 plates and 24 text figures. *H.M.S.O., 1948.* **£15.00**
- 77 **WILSON, Vernon.** EAST YORKSHIRE AND LINCOLNSHIRE. Original wrappers. Pp. iv, 94, with 8 plates and 34 text figures. *Tenth impression, H.M.S.O., 1971.* **£15.00**

- 78 **BRODIE, Peter Bellinger (Rev.)** A HISTORY OF THE FOSSIL INSECTS IN THE SECONDARY ROCKS OF ENGLAND. Accompanied by a particular account of the strata in which they occur, and of the circumstances connected with their preservation. Original blind-stamped cloth gilt, rebacked in cloth gilt to match. Pp.xviii, 130, (iv, list of subscribers), with 11 lithographed plates (1 folding). Library stamps on title and back of plates. [First edition] John van Voorst, 1845. **£180.00**
Scarce. The subscribers list, which includes such luminaries of the geological world as Adam Sedgwick, Buckland, Philips and Murchison, accounts for little more than 200 copies.
- 79 **BROOKE, Justin.** STANNARY TALES. The shady side of mining. Original pictorial wrappers. Pp. 91, illustrated. Twleveheads Press, 1980. **20.00**
- 80 **BUFF, Harald John Lexow.** T'MINERS. Character sketches of Yorkshire lead miners. Small 8vo. Original wrappers. Pp. 96. Staples a trifle rusted. Scarce. York: T.A.J.Waddington, no date [early 1920s]. **£75.00**
- 81 **BRYCE, James.** GEOLOGY OF ARRAN AND CLYDESDALE with an account of the flora and marina fauna of Arran, notes on the rarer insects and notices of the scenery and antiquities. Original blue cloth gilt, a trifle faded, head of spine a little frayed. Pp. xii, 355, with 2 hand-coloured lithographed maps, 2 plates and numerous text diagrams. Third edition, Glasgow: Thomas Murray & Son, 1865. **£150.00**
Bryce's first work, written while still an undergraduate at Oxford.
- 82 **BURMEISTER, Hermann.** THE ORGANISATION OF TRILOBITES, deduced from their living affinities; with a systematic review of the species hitherto described. Edited from the German, by Professors Bell and E.Forbes. Folio. Original cloth-backed boards, edges worn, backstrip lacking. Pp. 136, (i), with 6 engraved plates. Rare. The Ray Society, 1846. **£250.00**
- 83 **BURNS, Jasper.** TRILOBITES. Common trilobites of North America. A NatureGuide Book. Original wrappers. Pp.91, (i), illustrated throughout. Wilmington, DE: Miller's Fossils, 1999. **£15.00**
- 84 **BURT, Roger.** THE BRITISH LEAD MINING INDUSTRY. Original cloth gilt, dustwrapper. Pp. 344. [First edition] Truro: Dyllansow Truran, 1984. **£30.00**
- 85 ——— BRITISH METAL MINING TECHNOLOGY in the eighteenth and nineteenth centuries. 4to. Original pictorial wrappers. Pp. 105, xvii, illustrated. Aalst-Waalre (Netherlands): de Archaeologische Pers, 1982. **£25.00**
- 86 ——— **et al.** THE DERBYSHIRE MINERAL STATISTICS: metalliferous and associated minerals 1845-1913. Original pictorial wrappers, a trifle creased. Pp. xix, 141. [First edition] Exeter University, 1981. **£20.00**
- 87 **CARLON, Chris J.** THE ALDERLEY EDGE MINES. Small 8vo. original pictorial wrappers. Pp. 144, illustrated. Altrincham: John Sherratt & Son, 1979. **£20.00**
- 88 **CARTWRIGHT, A.P.** THE GOLD MINERS. 4to. Original cloth gilt, dustwrapper. Pp. vii, 340, with text illustrations by Benny Gruzin. [First edition] Johannesburg: Purnell and Sons, 1962. **£40.00**
- 89 **CAS, R.A.F. and WRIGHT, J.V.** VOLCANIC SUCCESSIONS MODERN AND ANCIENT. A geological approach to processes, products and successions. Large 8vo. Original wrappers. Pp. xviii, 528, with 15 plates and numerous text figures. [First softback edition] Unwin Hyman, 1988. **[SOLD]**



- 90 **CENTENNIAL MINE. COST SHEET BOOK.** Cost sheet for 189.... Folio. Original stiff wrappers, a little dusty and torn. Pp. 20, printed but not used. Includes sections for mining expenses, contracts, supplies, costs and operations of air drills, operation of mill with detailed list of supplies, tram road expenses etc. A interesting insight into the working of an American mineral mine at the end of the 19th. century. *1890s.* **£25.00**
- 91 **CHALINE, Jean.** PALEONTOLOGY OF VERTEBRATES. Translation David le Vay. Original wrappers. Pp. xiv, 186, with 55 text figures. *Springer-Verlag 1990.* **£15.00**
- 92 **CHALLINOR, John.** THE HISTORY OF BRITISH GEOLOGY. A bibliographical study. Original cloth gilt. Pp. 224. [*First edition*] *Newton Abbot: David & Charles, 1971.* **£25.00**
- 93 **CHARLESWORTH, J.K.** THE GEOLOGY OF IRELAND. An introduction. Original cloth gilt, dustwrapper (few tape-marks to the reverse and flaps). Pp. xvi, 276, with 22 pages of plates and 99 text figures and maps. Old tape-marks to endpapers. [*First edition*] *Oliver and Boyd, 1953.* **£35.00**
- 94 **CLAPHAM, R. Calvert and DAGLISH, John.** ON MINERALS AND SALTS FOUND IN COAL PITS. Extract from Proc. N.of E. Inst. M.E. Modern blue wrappers. Pp. 219-226. *1864.* **£15.00**
- 95 **CLARK, John Willis and HUGHES, Thomas McKenny.** THE LIFE AND LETTERS OF THE REV. ADAM SEDGWICK, LL.D., D.C.L., F.R.S., Fellow of Trinity College Cambridge, Prebendary of Norwich, Woodwardian Professor of Geology 1818-1873. 2 volumes large 8vo. Original brown cloth gilt, spines a little frayed at head and foot, 1 cm. hole to backstrip of volume 2. Pp. xiii, 539; vii, 640, untrimmed, with 2 frontispiece portraits, 2 coloured geological maps (1 double-page), and other plates and illustrations. One joint cracked. [*First edition*] *Cambridge: University Press, 1890.* **£180.00**
- 96 **CLARKSON, E.N.K.** INVERTEBRATE PALAEOLOGY AND EVOLUTION. Large 8vo. Original wrappers. Pp. xiv, 452, well illustrated. *Fourth edition, Blackwell Science, 1998.* **£25.00**
- 97 **CLEAL, Christopher J. and THOMAS, Barry A.** PLANT FOSSILS OF THE BRITISH COAL MEASURES. Field Guides to Fossils No.6. Original wrappers. Pp. 222, with 29 plates and 94 figures, charts and tables. [*First edition*] *Palaeontological Association, 1994.* **£20.00**
- 98 **CLOOS, Hans.** CONVERSATION WITH THE EARTH. Translated from the German by E.B.Garside. Edited and slightly abridged by Ernst Cloos and Curt Dietz. Original cloth gilt, dustwrapper (foot of spine a little chipped). Pp. xiii, 427, with 52 plates and 26 figures. [*First English edition*] *Routledge & Kegan Paul, 1954.* **£35.00**
- 99 **CLOUGH, Robert T.** THE LEAD SMELTING MILLS OF THE YORKSHIRE DALES. Their architectural character, construction and place in the European tradition. Foreword by Norman Culley. 4to. Original cloth gilt, dustwrapper (rather defective). Pp. xxiv, 188, with 69 photographs and 47 figures, diagrams, plans etc. A fine copy. [*Privately printed, signed limited edition (1 of 1000 copies)*] *Keighley, 1962.* **£120.00**
First and best edition; the photographs are much better reproduced than in the second edition.
- 100 ——— ——— *another edition.* 4to. Original cloth gilt, dustwrapper. Pp. xxvi, 332, with 192 photographs and 75 figures, diagrams, plans etc. A mint copy. [*Privately printed limited edition (second issue of 750 copies)*] *Keighley, 1980.* **£120.00**
Second and largest edition, considerably expanded with additional material and illustrations.

- 101 ——— A TREATISE ON THE EXPLOITATION OF MINES. Antoine Grimoald Monnet. A forgotten French chemist and metallurgist 1734-1817. Small 4to. Original cloth gilt, dustwrapper. Pp. 43, with 24 plates. [*Signed limited edition (No.310 of 400 copies)*] *Keighley: privately published for subscribers, 1974.* **£220.00**
Very scarce. Facsimile title and plates of early mining techniques, ore dressing and pumping by the engraver Boutrois, together with the relevant notes from Monnet's text, the original preface and extracts from the text, all translated into English, and a bibliography.
- 102 **COLE, L. Heber.** REPORT ON THE SALT DEPOSITS OF CANADA AND THE SALT INDUSTRY. Original wrappers. Pp. vii, 152, xxii, with extending frontispiece, 26 pages of plates (many folding or extending), 25 text figures, numerous folding tables and 4 maps (folding or coloured). A fine copy of this standard work. *Ottawa: Dept. of Mines, 1915.* **£75.00**
- 103 ——— THE SALT INDUSTRY OF CANADA. Original wrappers. Pp. viii, 116, with 15 pages of plates (including an extending panorama), 31 text figures, 13 folding tables and 2 folding maps in rear pocket. A fine copy of this classic work. *Ottawa: Dept. of Mines, 1930.* **£65.00**
- 104 **COLLIE, Michael and DIEMER, John (editors).** MURCHISON'S WANDERINGS IN RUSSIA: his geological exploration of Russia in Europe and the Ural Mountains 1840 and 1841. B.G.S. Occasional Publication No.2. Large 8vo. Original cloth gilt. Pp. xvi, 474, with portrait, 76 illustrations, 16 maps and 6 folding colour plates from Murchison's Geology of Russia in rear pocket. [*First edition*] *Keyworth: British Geological Survey, 2004.* **£40.00**
- 105 **COLLIERY EXPLOSION: WALES, Thomas E.** PEN-Y-GRAIG COLLIERY EXPLOSION. Observations by Mr. Thomas E. Wales, Inspector of Mines, with reference to the verdict of the jury at the coroner's inquest in this case; report and proceedings. Folio. Modern half blue levant morocco gilt. Pp. 120, 2. A few light library stamps, but a very good copy of a scarce report on one of the major mining disasters of the late 19th century in the Rhondda Valley in Wales, in which one hundred and one lives were lost on the tenth of December 1880. *H.M.S.O., 1881.* **£120.00**
- 106 ——— **WRIGHT, R.S.** RISCA COLLIERY EXPLOSION, 1880. Minutes of evidence taken at the coroner's inquest; and report. *Bound with: DICKINSON, Joseph, WALES, Thomas E. and CADMAN, Thomas.* JOINT REPORT ON THE COALBED OR COALFIELD IN WHICH THE WORKINGS AT RISCA COLLIERY ARE SITUATED. To the Right Hon. Sir Wm. Vernon Harcourt. Folio. Modern half blue levant morocco gilt. Pp. 86, 17, xii, 119, 184, with a coloured lithograph plan of black vein workings in Risca Colliery, a very large folding coloured plan of workings in the black vein and 3 further tinted lithograph plans of the Risca Colliery (1 folding). A few light library stamps, but a very good copy of a scarce report on one of the major mining disasters of the late 19th century. 120 lives were lost following an explosion at the Risca Colliery near Newport in Monmouthshire on June 15th, 1880. *H.M.S.O., 1881.* **£175.00**
- 107 ——— **SEAHAM COLLIERY EXPLOSION.** Report on the explosion which occurred at the Seaham Colliery on the 8th September 1880. Folio. Modern half blue levant morocco gilt. Pp. xii, 184, with 2 folding coloured plans of Seaham Colliery and 3 further coloured lithograph plans on 2 sheets. A few light library stamps, but a very good copy of a scarce report on one of the major mining disasters of the late 19th century in Durham, in which over 160 lives were lost on September 8th 1880. *H.M.S.O., 1881.* **£150.00**



- 108 **COLLINGWOOD, W.G.** ELIZABETHAN KESWICK. Extracts from the original account books 1564-1577, of the German miners, in the archives of Augsburg. CWAAS Tract Series, No.VIII. Original printed wrappers. Pp. viii, 219 with a few text illustrations. A fine copy. [First edition] Kendal: Titus Wilson, 1912. **£120.00**
An invaluable work, which covers much of the early history of Keswick, and includes comprehensive indices of persons and places. Copies of the original edition are now very scarce.
- 109 **COMMANS, Robert Edden.** THE CONCENTRATION AND SIZING OF CRUSHED MINERALS. With an abstract of the discussion upon the paper. Edited by James Forrest. Excerpt Minutes Proc.Inst.Civil.Eng., Vol.cxvi, part ii. Original wrappers, backstrip chipped and taped. Pp. 116, with 47 text figures and 3 extending lithographed plates. *The Institution*, 1894. **£30.00**
- 110 **COMMERCE AND INDUSTRY.** British Sports and Sportsmen series. Folio. Original full crimson morocco gilt over bevelled boards, a trifle rubbed and scratched. Pp. xiii, 584, all edges gilt, with 253 illustrations. A handsome copy. [Limited edition (No.57 of 1000 copies)] *Sports & Sportsmen Ltd.*, no date. **£150.00**
Contains sections on civil engineering, mining (6 divisions) textiles, fishing, transport, banking and insurance etc.
- 111 **CONYBEARE, W.D. (Rev.) and PHILIPS, William.** OUTLINES OF THE GEOLOGY OF ENGLAND AND WALES, with an introductory compendium of the general principles of that science, and comparative views of the structure of foreign countries. Contemporary half calf gilt with marbled boards, hinges a little rubbed and cracked, edges slightly worn. Pp. lxi, 470, complete with a hand-coloured folding map, extending hand-coloured linen-backed plate of sections, folding table and a folding engraved plate of apparatus (with accompanying descriptive text-leaf). *William Phillips*, 1822. **£450.00**
[Challinor: 103].
- 112 **COOPE, G.R., SHOTTON, F.W. and STRACHAN, I.** A LATE PLEISTOCENE FAUNA AND FLORA FROM UPTON WARREN, Worcestershire. With an appendix on the genus *Pisidium* at Upton Warren, by S.P.Dance. From *Phil.Trans.Roy. Soc.Lond*, series B. Biological Sciences No.714. 4to. Original wrappers. Pp. 379-421, with 4 plates and 18 text figures. *The Royal Society*, 1961. **£20.00**
From the library of Dr.Arthur Raistrick, with his bookplate.
- 113 **COSSEY, P.J. and others.** BRITISH LOWER CARBONIFEROUS STRATIGRAPHY. Tall 4to. Original glazed pictorial boards. Pp. xix, 617, illustrated throughout. [First edition] *Joint Nature Conservation Committee*, 2004. **£75.00**
- 114 **CRAIG, G.Y. (editor).** GEOLOGY OF SCOTLAND. Large 8vo. Original wrappers. Pp. xii, 612, with maps, photographs and figures. *Third softback edition, Geological Society*, 1991. **£35.00**
- 115 **CRICK, G.C.** LIST OF THE TYPES AND FIGURES SPECIMENS OF FOSSIL CEPHALOPODA IN THE BRITISH MUSEUM (NATURAL HISTORY). Original cloth-backed boards gilt, rebacked in green cloth gilt with new endpapers. Pp.103. *British Museum*, 1898. **£35.00**
- 116 **CROUCH, Edmund A.** AN ILLUSTRATED INTRODUCTION TO LAMARCK'S CONCHOLOGY; contained in his *Histoire Naturelle des Animaux sans Vertèbres*; being a literal translation of the descriptions of the recent and fossil genera. Accompanied by twenty-two highly finished lithographic plates: in which are given instructive views of the various genera and their divisions, drawn from nature, from characteristic and generally well known species. Folio. Contemporary full green calf gilt with elaborately-gilt spine and label, gilt prize inscription within a rococo border on the upper board. A few old scrapes, scratches and marks. Pp. iv, 48, plus 22 finely hand-coloured lithographed plates. A handsome, clean copy. Presentation

copy from the Scientific Society of London to James Buckman, F.L.S., F.G.S., of Cheltenham, with an A.L.S. tipped in from G.F.Fordham, Secretary to the Society, congratulating Buckman on winning the Phytographic Premium. Buckman's card laid on to the flyleaf. [First edition] printed for Longman, Rees etc., 1827. **£850.00**

[Freeman: 861; Nissen ZBI, 994]. James Buckman (1818-1884) was a pharmaceutical chemist, archaeologist and author. He became Secretary to the Birmingham Philosophical Society and curator of their museum, and later was Professor of Geology and Botany at the Royal Agricultural College, Cirencester and founded the museum there.

- 117 **CUMBERLAND ASSOCIATION FOR THE ADVANCEMENT OF LITERATURE AND SCIENCE. TRANSACTIONS**, No.VIII.. Edited by J.Goodchild Original wrappers, neatly rebacked and wrappers laid on to matching card. Pp. xxxix, 215. Presentation copy from J.Postlethwaite to H.E.Quilter. *Carlisle: G. & T.Coward, 1883.* **£35.00**
Contains Goodchild's "Contributions towards a List of the Minerals occurring in Cumberland and Westmorland, part 2".
- 18 **CUMBRIA AMENITY TRUST MINING HISTORY SOCIETY. NEWSLETTER**. Nos.1-48 complete. 48 numbers, 4to (A4). Side-stapled. Illustrated. 1981-1996. **£75.00**
- 119 — NEWSLETTER. A part set - 33 miscellaneous numbers. 33 numbers, 4to (A4). Side-stapled. Illustrated. Nos. 36-48, lacking No. 44. 1981-1996. **£25.00**
- 120 **DALE, Elizabeth. THE SCENERY AND GEOLOGY OF THE PEAK OF DERBYSHIRE**. Tall 8vo. Original cloth gilt, extremities a trifle rubbed, head of upper hinge a trifle frayed. Pp. viii, 176, with a large folding coloured map and 16 plates (6 folding). Scarce. [First edition] *Sampson Low etc. and Buxton: C.F.Wardley, 1900.* **£180.00**
- 121 **DARWIN, Charles. ON THE STRUCTURE AND DISTRIBUTION OF CORAL REEFS; and geological observations on the volcanic islands and parts of South America visited during the voyage of H.M.S.Beagle**. Critical introduction to each work by Prof.John W.Judd. Minerva Library. Original cloth gilt, spine a little rubbed at the foot. Pp. xx, 549, (vi), with 6 plates (3 folding). *Ward, Lock & Co., 1890.* **£65.00**
[Freeman: 279].
- 122 **DAVID, R. THE SLATE QUARRYING INDUSTRY IN WESTMORLAND: part one: the valleys of Troutbeck, Kentmere and Longsleddale**. Reprinted from CW Trans. Vol. LXXXVII. Large 8vo. Original wrappers. Pp. 215-235, with 2 figures. *Kendal: Titus Wilson, 1987.* **£15.00**
- 123 **DAVIDSON, Thomas. A MONOGRAPH OF THE CARBONIFEROUS BRACHIOPODA OF SCOTLAND; with remarks on the classification of the Scottish carboniferous strata, and lists of the localities in which the Brachiopoda have been found**. Original blind-stamped cloth gilt, a little faded. Pp. vi, 76, with 5 double-page lithographed plates. 2 text leaves cut into without loss. Scarce. [First edition] *"Geologist" Office, 1860.* **£75.00**
- 124 **DAVIES, G.M. GEOLOGY OF LONDON AND SOUTH-EAST ENGLAND**. Original cloth, dustwrapper (head of spine a little chipped). Pp. viii, 198, with 4 plates and maps and 63 text figures. Scattered spotting. [First edition] *Thomas Murby & Co., 1939.* **£35.00**
- 125 **DAVIS, James W. & LEES, F.Arnold. WEST YORKSHIRE: An account of its geology, physical geography, climatology, and botany**. Original green cloth, extremities a little rubbed. Pp. xl, 414, 16 with 16 plain plates, 5 folding coloured sections and 2 large folding coloured maps in pockets on the pastedowns. Joints cracking. [Second edition] *L.Reeve & Co., 1880.* **£120.00**

[Sheppard: p.153]. Contains a very useful 28-page "Bibliography on Geology and Physical Geography 1674-1876".

- 126 **DAVIES, A.Morley.** AN INTRODUCTION TO PALAEOLOGY. Original blue cloth gilt. Pp. xi, 372, with 118 illustrations. *Second edition, Thomas Murby, 1951.* **£15.00**
- 127 **DAVIS, R.V.** GEOLOGY OF CUMBRIA. Lakeland's rocks and minerals Explained. Original pictorial wrappers, edges protected with tape. Pp. 80, illustrated with diagrams throughout. [*First edition*] *Dalesman Books, 1977.* **£20.00**
- 128 **DE KONINCK, L.-G.** FAUNE DU CALCAIRE CARBONIFÈRE DE LA BELGIQUE. Annales du Musée Royal d'Histoire Naturelle de Belgique. 12 volumes folio (6 of text, 6 of plates). Original printed boards, a little wear to some backstrips. Complete with 203 fine engraved plates. One title-page slightly damaged, but generally a very fine set in the original binding. *Brussels: F.Hayez, 1873-87.* **£2,500.00**
Laurent-Guillaume de Koninck (1809-1887) was Belgium's foremost chemist and palaeontologist. This is the finest of his two major works on the palaeontology of his native country - complete sets are now rare.
- 129 **DE MICHELE, Vincenzo.** MINERALS. Their beauty and structure. Foreword by Sir Frank Claringbull. 4to. Original cloth gilt, dustwrapper (two short edge-tears). Pp. 128, illustrated in colour throughout. *Orbis Publishing, 1978.* **£25.00**
- 130 **DE VERE, M.Schele.** WONDERS OF THE DEEP in earth, sea, rock and river. Original cloth gilt over bevelled boards, rather worn. Pp. (ii), 351, (viii), all edges gilt, with 8 full-page woodcuts. Joints cracking. *James Blackwood & Co., no date [c.1871].* **£25.00**
- 131 **DEAN, R.S. and DAVIS, C.W.** MAGNETIC SEPARATION OF ORES. U.S.Bureau of Mines, Bulletin 425. Original printed wrappers, backstrip faded. Pp. x, 417, with 133 illustrations, folding diagrams etc. *Washington: Government Printing Office, 1941.* **£30.00**
- 132 **DEESON, A.F.L. (editor).** THE COLLECTOR'S ENCYCLOPAEDIA OF ROCKS & MINERALS. researched by James R.Tindall, Annette Rogers and Eric Deeson. Large 8vo. Original cloth gilt, dustwrapper. Pp. 288, illustrated throughout in colour. *Peerage Books, 1973.* **£30.00**
- 133 **DESAUTELS, Paul E.** THE GEM KINGDOM. 4to. Original cloth gilt, dustwrapper. Pp. 252, illustrated throughout in colour and monochrome. Inscription heavily erased from corner of flyleaf. [*First UK edition*] *Macdonald, 1971.* **£30.00**
- 134 ——— THE MINERAL KINGDOM. 4to. Original cloth gilt, dustwrapper. Pp. 252, with more than 300 illustrations (140 in colour). *Paul Hamlyn, 1969.* **£35.00**
- 135 **DICKINSON, J.M.** MINES AND T'MINERS. A history of lead mining in Airedale, Wharfedale and Nidderdale. Original pictorial wrappers, a trifle fingered. Pp. 84, with 7 illustrations. Scarce. [*First edition*] *Sutton-in-Craven: privately published by the author, 1972.* **£25.00**
- 136 **DINELEY, D.L. and METCALF, S.J.** FOSSIL FISHES OF GREAT BRITAIN. Geological conservation review series, general editor D.Palmer. Tall 4to. Original pictorial glazed boards. Pp. xxi, 675, illustrated throughout. [*First edition*] *Joint Nature Conservation Committee, 1999.* **£75.00**



- 137 **DIXON, Frederick.** THE GEOLOGY AND FOSSILS OF THE TERTIARY AND CRETACEOUS FORMATIONS OF SUSSEX. Large 4to. Original blind-stamped cloth gilt, corners very rounded, neatly rebacked with the original gilt lettering retained. Pp. xvi, xvi, 422, (ii), complete with hand-coloured frontispiece, cracking in the gutter, and 40 lithographed plates (2 hand-coloured). Ex Athenaeum library, with one or two small stamps, some plate edges a little dusty and a trifle worn at the edges, but a good sound copy of this important work. *[First edition] Longman, Brown etc., 1850.* **£350.00**
- 138 **DIXON, Joshua.** THE LITERARY LIFE OF WILLIAM BROWNRIGG, M.D., F.R.S., to which are added an account of the coal mines near Whitehaven: and observations on the means of preventing epidemic fevers. Original blue boards with paper spine label, very rubbed. Pp. xiv, 240, (i, errata leaf). Very scarce. An excellent uncut, unsophisticated copy. *[First edition] Longman & Rees etc., and Whitehaven: A.Dunn, 1801.* **£375.00**
- 139 **DONALDSON, J.A.** STROMATOLITES IN THE DENAULT FORMATION, MARION LAKE, Coasts of Labrador, Newfoundland. Geological Survey of Canada Bulletin 102. Original wrappers. Pp. 33, with 5 figures and 7 pages of plates. *Ottawa: Dept. of Mines and Technical Surveys, 1963.* **£15.00**
- 140 **DONOVAN, Stephen K.** MASS EXTINCTIONS. Processes and evidence. Original cloth gilt, dustwrapper. Pp. xiv, 266, with 37 tables and charts. *[First edition] Belhaven Press, 1989.* **£30.00**
- 141 **DOUVILLÉ, M.H.** L'ÉOCÈNE INFÉRIEUR EN AQUITAINE ET DANS LES PYRÉNÉES. Mémoires pour servir à l'explication de la Carte Géologique détaillée de la France. Ministère des Travaux Publics. Large 4to. Original wrappers, rebacked, edges a trifle chipped. Pp. 84, plus 7 plates. *Paris: Imprimerie Nationale, 1919.* **£45.00**
- 142 **DUFF, P.McL.D. & SMITH, A.J. (editors).** GEOLOGY OF ENGLAND AND WALES. Large 8vo. Original wrappers. Pp. xx, 651, with maps, photographs and figures, complete with the folding figure 19.1 loose in envelope loosely inserted as required. *[First softback edition] Geological Society, 1992.* **£50.00**
- 143 **DUNBAR, Carl O.** HISTORICAL GEOLOGY. Small 4to. Original pictorial cloth, dustwrapper (lower panel a little defective). Pp. ix, 500, with 406 illustrations. *Second edition, New York: John Wiley & Sons, 1960.* **£40.00**
- 144 **DUNHAM, K.C. and STUBBLEFIELD, C.J.** THE STRATIGRAPHY, STRUCTURE AND MINERALIZATION OF THE GREENHOW MINING AREA. Reprinted from *Quart.Journ.Geol.Soc.Lond*, vol.c. Original wrappers, a little soiled. Pp. 209-268, with a plate, a coloured folding map and 6 text illustrations. *The Society, 1945.* **£35.00**
- 145 **EDWARDS, W.N.** THE EARLY HISTORY OF PALAEOONTOLOGY. Original wrappers. Pp. viii, 59, (i), with 4 plates and 19 text figures. *British Museum (Natural History), 1976.* **£15.00**
- 146 **EINARSSON, Porleifur.** GEOLOGY OF ICELAND. Rocks and landscape. Translated by Georg Douglas. Large 8vo. Original pictorial wrappers. Pp. 309, illustrated in colour throughout. *Reykavík: Mál og menning, 2005.* **£35.00**
- 147 **ELGEE, Frank.** THE MOORLANDS OF NORTH-EASTERN YORKSHIRE. Their natural history and origin. Original cloth gilt over bevelled boards, extremities a trifle rubbed. Pp. xvi, 361, with frontispiece, 70 plates, a coloured folding plate of sections and 2 folding maps, 1 coloured. Presentation copy, inscribed on the flyleaf to Mr. & Mrs. Ernest Sibson, and with a very nice A.I.s. from the author to the Sibsons tipped in [Nunthorpe, 1919]. Scarce. *[First edition] A.Brown & Sons, 1912.* **£195.00**
- 148 **ELLIS, R.W.** BULLETIN ON GRAPHITE. Mineral Resources of Canada. Disbound. Pp. 30. *Ottawa: Geological Survey of Canada, 1904.* **£15.00**

- 149 ——— BULLETIN ON THE ORES OF COPPER in the Provinces of Nova Scotia, New Brunswick and Quebec. Mineral Resources of Canada. Disbound, title little dusty. Pp. 58 *Ottawa: Geological Survey of Canada, 1904* **£15.00**
- 150 **ETHERIDGE, Robert.** STRATIGRAPHICAL GEOLOGY AND PALAEONTOLOGY. Part II of a manual of geology by John Phillips. Thick 8vo. Original cloth gilt over bevelled boards, neatly re-cased. Pp. xxiv, 712, with 36 lithographed plates. A few library stamps. *[First edition] Charles Griffin and Company, 1885.* **£150.00**
- 151 **FINLAY, Michael.** THE MINING AND RELATED TOKENS OF WEST CUMBERLAND. Tall 4to. Original cloth gilt, dustwrapper. Pp.vii, 196, with 275 illustrations, mostly in colour. A splendid work, which although not intended as a full catalogue of all the recorded types and varieties, describes in painstaking detail and illustrates 142 mining and related tokens from West Cumberland with a vast amount of related information, and will undoubtedly remain the standard reference for many years to come. *[Signed limited edition (No.187 of 500 copies)] privately published by Plains Books, 2006.* **£50.00**
- 152 **FISHER, P.J.** JEWELS. Large 8vo.Original cloth gilt, dustwrapper (a trifle worn). Pp. 112, with 81 illustrations (4 in colour). *[First edition] Batsford, 1965.* **£30.00**
- 153 **FORD, Trevor D. & RIEUWERTS, J.H. (Editors).** LEAD MINING IN THE PEAK DISTRICT. Compiled by members of the Peak District Mines Historical Society. Original pictorial wrappers. Pp. 124, with 16 pages of plates. *[First edition] Bakewell: Peak Park Planning Board, 1968.* **£40.00**
- 154 **FORSTER, Westgarth.** A TREATISE ON A SECTION OF THE STRATA FROM NEWCASTLE-UPON-TYNE TO CROSS FELL, with remarks on mineral veins; also, tables of the strata in Northumberland, Durham, Yorkshire, Derbyshire, West Cumberland, and Fifeshire; to which is added, a treatise on the discovery, the opening, and the working of lead mines, and the dressing and smelting of lead ores. Revised and corrected by Rev.W.Nall. Modern cloth gilt. Pp. lvi, 208, with 12 plates [ex 14 - lacks plates 1 and 2] including 4 coloured lithographs (3 folding). *Third edition, Edward Stanford and Newcastle-upon-Tyne: Andrew Reid, 1883.* **£150.00**
- 155 **FORTEY, Richard.** FOSSILS: THE KEY TO THE PAST. Original wrappers. Pp. 232, illustrated throughout (partly in colour). *Third edition, Natural History Museum, 2002.* **£15.00**
- 156 **FRANKEL, Charles.** WORLDS ON FIRE. Volcanoes on the Earth, the Moon, Mars, Venus and Io. Original cloth gilt, dustwrapper. Pp. viii, 358, illustrated throughout. *[First edition] Cambridge University Press, 2005.* **£30.00**
- 157 **FULLER, Richard E.** THE GEOMORPHOLOGY AND VOLCANIC SEQUENCES OF STEENS MOUNTAIN IN SOUTHEASTERN OREGON. University of Washington Publications in Geology. Large 8vo. Original cloth gilt, shelf-labels on spine. Pp. 130, with 77 illustrations. Ex-library, with usual labels and stamps on endpapers, small stamp on title. *Seattle: University of Washington Press, 1931.* **£30.00**
- 158 **GALL, J.-C.** ANCIENT SEDIMENTARY ENVIRONMENTS AND THE HABITATS OF LIVING ORGANISMS. Introduction to palaeoecology. Original pictorial orange cloth. Pp. xxii, 219, (ii), with 130 figures. *[First edition] Berlin etc.: Springer-Verlag, 1983.* **£25.00**
- 159 **GEDDES, R.Stanley.** BURLINGTON BLUE-GREY. a history of the slate quarries, Kirkby-in-Furness. Original cloth gilt, dustwrapper. Pp. 320, with 67 illustrations, 2 maps, 4 folding sections and 19 diagrams. ISBN Number inked in by the author on reverse of the tile. *[First limited edition] Kirkby-in-Furness: privately published, 1975.* **£40.00**

- 160 ——— another edition. Original cloth gilt, dustwrapper. Pp. 342, with 69 illustrations (including coloured frontispiece), 2 maps, 4 folding sections and 19 diagrams. *Second limited edition [c.600 copies] Kirkby-in-Furness: privately published, 1991.* **£35.00**
An enlarged, corrected edition of this standard work, published by the author in the year before his death but only distributed very locally and now long out of print. An invaluable work, not simply for the history of the slate quarries in this part of the Lake District, but as the product of a lifetime's work by a man intimately connected with the industry which sheds light on slate working in general.
- 161 **GEE, E.R., HARLAND, W.B. and McWHAE, J.R.H.** GEOLOGY OF CENTRAL VEST SPITSBERGEN: Part 1. Review of the Geology of Spitsbergen, with special reference to central Vestspitsbergen: Part 2. Carboniferous to Lower Permian of Billefjorden. In *Trans.Roy.Soc.Edin*, Vol. LXII - Part 2 (No.9). Small folio. Original wrappers. Pp. 299-356, with 4 pages of plates, a large folding coloured map and numerous text figures, maps, diagrams etc. Presentation copy. *Oliver & Boyd, 1952.* **£35.00**
- 162 **GEIKIE, Archibald.** TEXT-BOOK OF GEOLOGY. 2 volumes, original green ribbed cloth gilt. Pp. xxi, 702, (ii); ix, 705-1472, with folding frontispiece and 508 text illustrations. *Fourth edition, Macmillan, 1903.* **£95.00**
From the library of Dr.Arthur Raistrick, with his bookplate, stamp and signature in each volume.
- 163 **GEIKIE, James.** THE GREAT ICE AGE and its relation to the antiquity of Man. Original cloth gilt, corners a trifle bruised, few slight marks. Pp. xxvii, (iii), 624, with 19 plates, charts and maps (including 2 in pockets). *Second edition revised, Edward Stanford, 1877.* **£65.00**
- 164 ——— ON CHANGES OF CLIMATE DURING THE GLACIAL EPOCH. (reprinted from the 'Geological Magazine' Vols. VIII and IX). Original printed wrappers, rather dusty, piece torn from one edge and replaced, sometime lightly folded. Pp. 69. Presentation copy, inscribed at head of upper wrapper. Scarce. *Triebner & Co., 1872.* **£75.00**
- 165 ——— STRUCTURAL AND FIELD GEOLOGY for students of pure and applied science. Strongly bound in red cloth gilt, library-style. Pp. xx, 436, with 56 plates and 142 text illustrations. Ex-library, with remains of a label on front flyleaf, and stamps etc. to back of title, otherwise a very good copy. *[First edition] Edinburgh: Oliver & Boyd, 1905.* **£25.00**

GEOLOGICAL SURVEY OF ENGLAND AND WALES

- 166 **ARTHURTON, R.S., JOHNSON, E.W & MUNDY, D.J.C.** GEOLOGY OF THE COUNTRY AROUND SETTLE. Memoir for 1:50,000 geological sheet 60 (England and Wales). 4to. Original wrappers. Pp. ix, 148, with 28 plates (including colour frontispiece) and 38 text figures. *H.M.S.O., 1988.* **£25.00**
- 167 **CARRUTHERS, R.G., BURNETT, G.A. and ANDERSON, W.** GEOLOGY OF THE ALNWICK DISTRICT. (Explanation of sheet 6). Original cloth with rounded corners, extremities a trifle frayed. Pp. 138, xiii, with 4 plates and 4 figures. *[First edition] H.M.S.O., 1930.* **£25.00**
- 168 **CHATWIN, C.P.** THE HAMPSHIRE BASIN AND ADJOINING AREAS. Library quarter morocco gilt. Pp. vi, 94, with 8 pages of plates and 31 text-figures. Ex-library, with remains of labels on endpapers, and stamps etc. throughout *[First edition] H.M.S.O., no date.* **£25.00**

- 169 **DINES, H.G., BUCHAN, S., HOLMES, S.C.A. and BRISTOW, C.R.** GEOLOGY OF THE COUNTRY AROUND SEVENOAKS AND TONBRIDGE. (Explanation of one-inch geological sheet 287, new series). Original cloth, dustwrapper. Pp. xii, 183, with 10 pages of plates and 6 text-figures. Ex-library, with remains of labels on endpapers, and stamps etc. to back of title. [*First edition*] *H.M.S.O., 1969.* **£25.00**
- 170 **DUNHAM, K.C.** GEOLOGY OF THE NORTHERN PENNINE OREFIELD. Volume 1 - Tyne to Stainmore. Memoirs of the Geological Society of Great Britain. Tall 8vo. Original boards, dustwrapper (edges a little marked, label at foot of spine). Pp. 357, with 4 plates and 33 maps, cross-sections and plans. Ex-library, with remains of labels on endpapers, and stamps etc. to back of title. Scarce. *Second impression., H.M.S.O., 1967.* **£75.00**
- 171 ——— & **WILSON, A.A.** GEOLOGY OF THE NORTHERN PENNINE OREFIELD. Volume 2 Stainmore to Craven. Economic memoir covering the areas of one-inch and 1:50,000 geological sheets 40, 41 and 50, and parts of 31, 32, 51, 60 and 61, new series. 4to. Original wrappers. Pp. ix, 248, with 8 plates (including colour frontispiece), 36 text figures and 25 tables. *H.M.S.O., 1985.* **£75.00**
- 172 **EDWARDS, W.N.** GEOLOGY OF THE COUNTRY AROUND OLLERTON. (Explanation of one-inch geological sheet 113, new series). Original cloth, dustwrapper (label to foot of spine). Pp. x, 297, with 10 pages of plates and 23 text-figures. Ex-library, with remains of labels on endpapers, and stamps etc. to back of title. *H.M.S.O., 1967.* **£25.00**
- 173 **EVANS, W.B. et al.** GEOLOGY OF THE COUNTRY AROUND MACCLESFIELD, CONGLETON, CREWE AND MIDDLEWICH. (Explanation of one-inch geological sheet 110, new series). Original cloth gilt, dustwrapper (price-clipped) Pp. x, 328, with 8 plates and 47 text-figures. *H.M.S.O., 1968.* **£35.00**
- 174 **EVANS, W.B., WILSON, A.A., TAYLOR, B.J. and PRICE, D.** GEOLOGY OF THE COUNTRY AROUND MACCLESFIELD, CONGLETON, CREWE AND MIDDLEWICH. (Explanation of one-inch geological sheet 110, new series). Original cloth, dustwrapper. Pp. x, 328, with 8 pages of plates and 47 text-figures. Ex-library, with remains of labels on endpapers, and stamps etc. to back of title. [*First edition*] *H.M.S.O., 1968.* **£25.00**
- 175 **FORSYTH, I.H. and CHISHOLM, J.I.** THE GEOLOGY OF EAST FIFE. With contributions by R.W.Elliott, E.H.Francis and R.B.Wilson. Original cloth gilt, dustwrapper, card box. Pp. ix, 284, with 8 plates and 31 text figures. [*First edition*] *Edinburgh: H.M.S.O., 1977.* **£30.00**
- 176 **FROST, D.V. & HOLLIDAY, D.W.** GEOLOGY OF THE COUNTRY AROUND BELLINGHAM. Memoir for 1:50,000 geological sheet 13. 4to. Original boards, dustwrapper. Pp. (vi), 113, with 16 plates (including colour frontispiece) and 38 text figures. Library stamp on the flyleaf. *Institute of Geological Sciences and H.M.S.O., 1980.* **£25.00**
- 177 **GREEN, A.H. & RUSSELL, R. et al.** THE GEOLOGY OF THE YORKSHIRE COALFIELD. Memoirs of the Geological Survey, England and Wales. Large thick 8vo. Modern cloth with paper spine label. Pp. xiii, 824, complete with 26 plates (mostly folding, some coloured) and 125 text woodcuts, diagrams etc. Few plates a little dusty in the folds, otherwise an excellent copy of this monumental, very scarce survey. [*First edition*] *H.M.S.O., 1878.* **£295.00**



- 178 **GREIG, D.C.** GEOLOGY OF THE EYEMOUTH DISTRICT. Memoir for 1:50,000 geological sheet 34 (Scotland). 4to. Original wrappers. Pp. viii 78, with 9 plates and 24 text figures. *H.M.S.O., 1988.* **£20.00**
- 179 ——— **and others.** GEOLOGY OF THE COUNTRY AROUND CHURCH STRETTON, CRAVEN ARMS, WENLOCK EDGE AND BROWN CLEE. [Explanation of one-inch geological sheet 166, new series]. Memoirs of the Geological Survey of Great Britain - England and Wales. Tall 8vo. Original orange cloth, dustwrapper (price-clipped, few slight tape-marks to the reverse). Pp. xiii, 379, with 13 plates, 27 text figures and maps (several coloured). Library stamp erased from back of title. [First edition] *H.M.S.O., 1968.* **£45.00**
- 180 **MILLS, D.A.C. and HULL, J.H.** GEOLOGY OF THE COUNTRY AROUND BARNARD CASTLE. Memoirs of the Geological Survey of Great Britain - England and Wales. Tall 8vo. Original orange cloth, dustwrapper. Pp. xii, 385, with colour frontispiece, 19 plates and 23 text figures and maps (many folding). [First edition] *H.M.S.O., 1976.* **£45.00**
- 181 **POOLE, E.G. and WHITEMAN, A.J.** GEOLOGY OF THE COUNTRY AROUND NANTWICH AND WHITCHURCH. (Explanation of one-inch geological sheet 122). Original cloth, dustwrapper(a short closed tear, label to foot of spine). Pp. viii, 254, with 8 pages of plates and 13 text-figures. Ex-library, with remains of labels on endpapers, and stamps etc. to back of title. [First edition] *H.M.S.O., 1966.* **£25.00**
- 182 ——— **WILLIAMS, B.J. and HAINS, B.A.** GEOLOGY OF THE COUNTRY AROUND MARKET HARBOROUGH. (Explanation of one-inch geological sheet 170, new series). Original cloth, dustwrapper. Pp. vii, 92, with 4 pages of plates and 10 text-figures. Ex-library, with remains of labels on endpapers, and stamps etc. to back of title. [First edition] *H.M.S.O., 1968.* **£25.00**
- 183 **PRICE, D. and others.** GEOLOGY OF THE COUNTRY AROUND PRESTON. (One-inch geological sheet 75 new series). Memoirs of the Geological Survey of Great Britain. Original cloth, trifle marked. Pp. viii, 140, with 5 plates and 12 text figures. *H.M.S.O., 1963.* **£30.00**
- 184 **SMART, J.G.O., BISSON, G. and WORSSAM, B.C.** GEOLOGY OF THE COUNTRY AROUND CANTERBURY AND FOLKESTONE. (Explanation of one-inch geological sheet 289, 305 and 306, new series). Original cloth, dustwrapper. Pp. x, 337, with 6 pages of plates and 17 text-figures. Ex-library, with remains of labels on endpapers, and stamps etc. to back of title. [First edition] *H.M.S.O., 1966.* **£25.00**
- 185 **SMITH, E.G. and EDEN, R.A.** GEOLOGY OF THE COUNTRY AROUND CHESTERFIELD, MATLOCK AND MANSFIELD. (Explanation of one-inch geological sheet 112, new series). Original cloth, dustwrapper (label to foot of spine). Pp. viii, 430, with 11 pages of plates and 38 text-figures. Ex-library, with remains of labels on endpapers, and stamps etc. to back of title. [First edition] *H.M.S.O., 1967.* **£30.00**
- 186 ——— **and GOOSSENS, R.F.** GEOLOGY OF THE COUNTRY AROUND EAST RETFORD, WORKSOP AND GAINSBOROUGH. (Explanation of one-inch geological sheet 101, new series). Original cloth, dustwrapper (spine faded, label to foot). Pp. xi, 348, with 19 pages of plates and 34 text-figures. Ex-library, with remains of labels on endpapers, and stamps etc. to back of title. [First edition] *H.M.S.O., 1973.* **£30.00**
- 187 **STEVENSON, I.P. and GAUNT, G.D.** GEOLOGY OF THE COUNTRY AROUND CHAPEL en le FRITH. (Explanation of one-inch geological sheet 99, new series). Original cloth gilt, dustwrapper. Pp. xii, 444, with 24 pages of plates, including colour frontispiece, and 24 text-figures. *H.M.S.O., 1971.* **£35.00**

- 188 **STRAHAN, Aubrey.** GUIDE TO THE GEOLOGICAL MODEL OF INGLEBOROUGH AND DISTRICT. Original printed wrappers, sometime rebacked and folded. Pp. 17, with photograph of the original and coloured plan. Folded and a little creased. Together with an extra copy of the coloured plan (which has an index to the colours, corresponding to those used in the actual model) laid on to board. *H.M.S.O., 1910.* **£30.00**
Few examples of the model which this guide was issued to accompany, cast in plaster and hand-coloured, were made and fewer survive.
- 189 **THURRELL, R.G., WORSSAM, B.C. and EDMONDS, E.A.** GEOLOGY OF THE COUNTRY AROUND HASLEMERE. (Explanation of one-inch geological sheet 301, new series). Original cloth, dustwrapper (label to foot of spine). Pp. x, 169, with 7 pages of plates and 7 text-figures. Ex-library, with remains of labels on endpapers, and stamps etc. to back of title. *[First edition] H.M.S.O., 1968.* **£25.00**
- 190 **WHITAKER, W.** THE GEOLOGY OF LONDON and of part of the Thames Valley (explanation of sheets 1, 2 and 7). Memoirs of the Geological Survey, England and Wales. 2 volumes, original blind-stamped cloth gilt, slight wear to hinges and spines a little frayed at the head, shelf-numbers at the foot, but very bright. Pp. xi, 556; 352, with 108 illustrations and an extending table. One pair of leaves rather carelessly opened. Library labels on pastedowns, stamps to back of titles and a few marginal blind stamps, but a very good clean set. *[First edition] H.M.S.O. 1889.* **£120.00**
- 191 **GEOLOGICAL SURVEY OF ENGLAND AND WALES.** LANCASTER [AND THE TROUGH OF BOWLAND]. Sheet 91 N.E. (new series 59). Original hand-coloured engraved map, 450 x 600 mm. *Southampton: Ordnance Survey, 1892.* **£120.00**
First published in the Ordnance Survey series in 1854, the geological information was issued in 1884, and this edition has the railways inserted to January 1892.

End of Geological Survey of England and Wales

- 192 **GEOLOGICAL SURVEY OF CANADA: HALL, James.** GRAPTOLITES OF THE QUEBEC GROUP. Figures and descriptions of Canadian organic remains, decade II. Original printed wrappers, very soiled and rather creased. Pp. iv, 151, with 23 tissue-guarded lithographed plates (1 folding). Top margins lightly spotted in places, a little creasing and soiling to a few early lower corners. *Montreal: Dawson Brothers, 1865.* **£35.00**
- 193 ——— **LOGAN, W.E. (Sir, editor).** FIGURES AND DESCRIPTIONS OF CANADIAN ORGANIC REMAINS. Decades I to IV [all published]. 4 volumes in 1. Old black half calf gilt, scraped (bound for the Manchester Geological Society). Pp. 47, 151, 102, 72, complete with 52 steel-engraved plates and 2 lithographs. Library labels on endpapers and stamp to back of title, scattered spotting to some plates, but a very good sound set *Montreal: John Lovell, 1858-65.* **£180.00**
- 194 **GEOLOGICAL SURVEY OF INDIA: AUDEN, J.B. & HUSSAIN, P.C. Roy & Mehdi.** REPORT ON SODIUM SALTS IN REH SOILS IN THE UNITED PROVINCES, WITH NOTES ON OCCURRENCES IN OTHER PARTS OF INDIA. Records of the Geol. Survey of India, Vol. LXXVII, Professional Paper No. 1. Original wrappers. Pp. 45, with 5 figures.. *Calcutta: Government of India Press, 1942* **£15.00**
- 195 ——— **DEY, A.K.** BAUXITE AND ALUMINOUS LATERITE OCCURRENCES IN JASHPUR STATE, EASTERN STATES AGENCY. Records of the Geol. Survey of India, Vol. LXXV, Professional Paper No. 16. Original wrappers. Pp. 16. *Calcutta: Government of India Press, 1942.* **£15.00**
- 196 ——— **DUNN, J.A.** COAL IN KATHIAWAR. Records of the Geol. Survey of India, Vol. LXXVII, Professional Paper No. 5. Original wrappers. Pp. 12, with 2 text-figures. *Calcutta: Government of India Press, 1942.* **£15.00**

- 197 ——— THE STRUCTURE OF THE TERTIARIES NEAR GOGHA, KATHIAWAR. Records of the Geol. Survey of India, Vol.LXXVII, Professional Paper No.4. Original wrappers. Pp. 10, with 3 pages of plates and a folding map. *Calcutta: Government of India Press, 1942.* **£15.00**
- 198 ——— **FOX, Cyril S.** THE UTILIZATION BRANCH OF THE GEOLOGICAL SURVEY OF INDIA. Records of the Geol.Survey of India, Vol.LXXV, Professional Paper No.1. Original wrappers. Pp. 26. *Calcutta: Government of India Press, 1942.* **£15.00**
- 199 ——— **HERON, A.M.** THE GEOLOGY OF SOUTH-EASTERN MEWAR, RAJPUTANA. Memoirs of the Geological Survey of India, vol.LXVIII, part 1. Original wrappers. Pp. 120, xx, with 21 pages of plates and 2 large coloured folding maps. *Calcutta: The Survey, 1936.* **£40.00**
- 200 ——— THE GWALIOR AND VINDHYAN SYSTEMS IN SOUTH-EASTERN RAJPUTANA. Memoirs of the Geological Survey of India, vol.XLV, part 2. Original wrappers. Pp. 130-189, with 10 pages of plates and 5 folding maps and sections (some coloured). *Calcutta: The Survey, 1922.* **£30.00**
- 201 ——— **KRISHNAN, M.S.** BAUXITE IN THE SHEVAROY HILLS, SALEM DISTRICT, MADRAS PRESIDENCY. Records of the Geol.Survey of India, Vol.LXXVII, Professional Paper No.8. Original wrappers. Pp. 16, with 1 plate. *Calcutta: Government of India Press, 1942.* **£15.00**
- 202 ——— CRYSTALLINE LIMESTONE DEPOSITS NEAR SANKARIDRUG, SALEM DISTRICT. Records of the Geol.Survey of India, Vol.LXXVII, Professional Paper No.7. Original wrappers. Pp. 11, with 1 folding plate. *Calcutta: Government of India Press, 1942.* **£15.00**
- 203 ——— **PODGER, John.** STANDARD SIZES AND QUALITIES OF INDIAN MUSCOVITE MICA, INCLUDING NOTES ON ESTABLISHING SUCH A STANDARD. Records of the Geol.Survey of India, Vol.LXXVII, Professional Paper No.11. Original wrappers. Pp. 11, with 11 plates (2 folding). *Calcutta: Government of India Press, 1943.* **£15.00**
- 204 ——— **RAO, S.R.Narayana.** ON LEPIDOCYCLINA (POLYLEPIDINIA) BIRMANICA SP. NOV. AND PSEUDOPHRAGMINA (ASTEROPHRAGMINA) PAGODA S.GEN.NOV. ET. SP.NOV., FROM THE YAW STAGE (PRIABONIAN) OF BURMA. Records of the Geol.Survey of India, Vol.LXXVII, Professional Paper No.12. Original wrappers. Pp. 14. *Calcutta: Government of India Press, 1942.* **£15.00**
- 205 ——— **ROY, A.K.** ON THE HEAVY MINERAL ASSEMBLAGES OF DAMODAR RIVER SANDS. Records of the Geol. Survey of India, Vol.LXXVII, Professional Paper No.6. Original wrappers. Pp. 11, with 4 plates. *Calcutta: Government of India Press, 1942.* **£15.00**
- 206 **GEOLOGICAL SURVEY OF NORTHERN IRELAND: MITCHELL, W.I. (editor).** THE GEOLOGY OF NORTHERN IRELAND. Our natural foundation. Tall 8vo. Original pictorial wrappers. Pp. x, 318, illustrated throughout in colour. *Second edition, Belfast: GSNI, 2004.* **£20.00**
- 207 ——— **WILSON, H.E.** REGIONAL GEOLOGY OF NORTHERN IRELAND. Original pictorial wrappers, edges a trifle worn. Pp. x, 115, with 19 pages of plates, 33 text figures and 5 tables. [*First edition*] *Belfast: H.M.S.O., 1972.* **£20.00**
- 208 ——— **WILSON, H.E. and MANNING, P.I.** GEOLOGY OF THE CAUSEWAY COAST. Memoir for one inch geological sheet 7. Volume one. 4to. Original stiff pictorial wrappers. Pp. x, 73, with 37 plates, 31 text figures and 5 tables. *Belfast: H.M.S.O., 1978.* **£25.00**

- 209 **GEOLOGICAL SURVEY OF SCOTLAND: LUMSDEN, G.I., TULLOCH, W., HOWELLS, M.F. and DAVIES, A.** GEOLOGY OF THE NEIGHBOURHOOD OF LANGHOLM. (Explanation of one-inch geological sheet 11). Original cloth gilt, dustwrapper. Pp. viii, 256, with 8 pages of plates and 20 text-figures. Ex-library, with remains of labels on endpapers, and stamps etc. to back of title. [*First edition*] *H.M.S.O., 1967.* **£25.00**
- 210: — **EYLES, V.A. and MacGREGOR, A.G.** GEOLOGY OF CENTRAL AYRSHIRE. With contributions by J.E.Richey. Palaeontology by F.W.Anderson. Explanation of one-inch sheet 14, including explanation of limited adjacent portions of one-inch sheets 8, 13, 15, 22. Original cloth. Pp. 160, with 8 plates and 21 text figures. *Second edition, Edinburgh: H.M.S.O., 1949.* **£40.00**
- 211 — **MITCHELL, G.H., TULLOCH, W. & WILSON, R.B.** THE GEOLOGY OF THE NEIGHBOURHOOD OF EDINBURGH With contributions by J.E.Richey. Palaeontology by F.W.Anderson. Explanation of one-inch sheet 14, including explanation of limited adjacent portions of one-inch sheets 8, 13, 15, 22. Original stiff wrappers. Pp. xii, 159, with 4 plates and 26 text figures. *Third edition, Edinburgh: H.M.S.O., 1980.* **£15.00**
- 212 **GEOLOGICAL SURVEY OF THE UNITED STATES: ALDEN, William C.** THE QUATERNARY GEOLOGY OF SOUTHEASTERN WISCONSIN with a chapter on the older rock formations. Professional paper 106. 4to. Original wrappers, lower panel lacking. Pp. 354, lacking last leaf of index, with 39 plates and 21 text-figures. *Washington: Government Printing Office, 1918.* **£75.00**
From the library of Dr.Arthur Raistrick, with his bookplate and University signature dated 1922.
- 213 — **ATWOOD, Wallace W.** GLACIATION OF THE UINTA AND WASATCH MOUNTAINS. Professional paper 61. 4to. Original wrappers, lower panel soiled. Pp. 96, with 14 plates, 24 text-figures and large folding map in rear pocket (unopened). *Washington, Government Printing Office, 1909.* **£60.00**
From the library of Dr.Arthur Raistrick, with his bookplate and University signature dated 1922.
- 214 — **PACK, R.W. and ROGERS, G.Sherburne.** THE SUNSET-MIDWAY OIL FIELD, CALIFORNIA. Part I. Geology and Oil Resources; Part II. Geochemical Relations of the Oil, Gas and Water. U.S.Geological Survey, Professional Papers 116 and 117. 4to. Old half calf gilt, rather worn. Pp. 103, 179, with 25 plates, 17 folding plans and diagrams, and a section of 20 folding maps in rear pocket. Small hole in title and first few leaves, the two parts bound in reverse order. *Washington: Government Printing Office, 1919-20.* **£85.00**
- 215 — **PALACHE, Charles.** THE MINERALS OF FRANKLIN AND STERLING HILL, SUSSEX COUNTY, NEW JERSEY. Geological Survey Professional Paper 180. 4to. Original wrappers. Pp. 6 (memorial of the author), vi, 135, with 19 plates and 199 figures of crystals etc. [*Facsimile reprint*] *Franklin, New Jersey: Franklin-Ogdensburg Mineralogical Society, 1974.* **£40.00**
An important paper, first published in 1935. Palache was "one of the most eminent crystallographers and mineralogists of the world".
- 216 — **TARR, Ralph S. and BUTLER, Bert S.** THE YAKUTAT BAY REGION, ALASKA. Physiography and Glacial Geology; Areal Geology. U.S.Geol. Survey Professional Paper 64. 4to. Original wrappers. Pp. 183, with 37 plates and 10 maps and sections. *Washington: Government Printing Office, 1909.* **£75.00**
From the library of Dr.Arthur Raistrick, with his bookplate and University signature.
- 217 **GEOLOGICAL SURVEY, PALAEONTOLOGY: CROOKALL, Robert.** FOSSIL PLANTS OF THE CARBONIFEROUS ROCKS OF GREAT BRITAIN. [Second Section], fourth part. Memoirs Vol.IV, part 4. 4to. Original thin card wrappers, dustwrapper (a little soiled). Pp. xvii-xx, 355-572 with 24 plates. A few marginal blind stamps, accession stamp on verso of title. *H.M.S.O., 1966.* **£45.00**

- 218 — **JONES, Owen Thomas.** PLECTAMBONITES AND SOME ALLIED GENERA. Memoirs Vol.1, part 5. 4to. Original printed wrappers, a trifle dusty. Pp. 367-527 with 5 plates. *H.M.S.O., 1928.* **£30.00**
- 219 **GEOLOGISTS' ASSOCIATION, NORTH-EAST LANCASHIRE GROUP.** Proceedings, No.1, Vol.1, Part 1. Record of the Session 1963-64. Large 8vo. Original wrappers, side-stapled. Pp. 60, duplicated typescript, with 15 pages of drawings, diagrams etc. *The Group, 1964.* **£15.00**
- 220 — Proceedings, No.2, Vol.1, Part 2. Record of the Session 1964-65. Large 8vo. Original wrappers, side-stapled. Pp. 64, duplicated typescript, with 17 pages of drawings, diagrams etc. Errata leaf loosely inserted. *The Group, 1965.* **£15.00**
- 221 — Proceedings, No.3, Vol.1, Part 3. Record of the Session 1965-66. Large 8vo. Original wrappers, side-stapled. Pp. 69, duplicated typescript, with 12 pages of drawings, diagrams etc. Errata leaf loosely inserted. *The Group, 1966.* **£15.00**
- 222 **GEORGE, T.N. and others.** A CORRELATION OF DINANTIAN ROCKS IN THE BRITISH ISLES. Special Report No.7. Large 8vo. Original wrappers. Pp. 87, with 21 figures and an extending sheet of tables. *Geological Society of London, 1976.* **£15.00**
- 223 — A CORRELATION OF SILESIAN ROCKS IN THE BRITISH ISLES. Special Report No.10. Large 8vo. Original wrappers. Pp. 81, with 17 figures and 2 extending sheets of tables. *Geological Society of London, 1978.* **£15.00**
- 224 **GIBSON, Thos.W.** MINING IN ONTARIO. Province of Ontario, Dept. of Mines. Original cloth gilt. Pp. 180, with 6 plates. *Toronto: T.E.Bowman, 1937.* **£30.00**
- 225 **GILLIGAN, Albert.** THE PETROGRAPHY OF THE MILLSTONE GRIT OF YORKSHIRE. From Quart.Journ.Geol.Soc. Modern blue wrappers, with printed label on upper panel. Pp. 43, with 4 plates. 1919. **£20.00**
From the library of Dr.Arthur Raistrick, with his signature.
- 226 **GILPIN, Edwin.** THE MINES AND MINERAL LANDS OF NOVA SCOTIA. Original blind-stamped cloth gilt, a little worn, shelf-numbers to foot of spine. Pp. xi, 129. Ex-library, with remains of labels on endpapers, and stamps etc. to back of title. *[First edition] Halifax, N.S.: Robert T.Murray, 1880.* **£30.00**
- 227 **GLAESSNER, Martin F.** THE DAWN OF ANIMAL LIFE. A biohistorical study. Cambridge Earth Science series. Original wrappers. Pp. viii, 244, with illustrations and tables. *[First softback edition] Cambridge University Press, 1985.* **£30.00**
- 228 **GOODCHILD, J.G.** NOTES ON THE GLACIAL PHENOMENA OF UPPER RIBBLESDALE. Reprinted from The Naturalist. Original wrappers. Pp. 241-246. 1892. **£15.00**
- 229 — OBITUARY NOTICE OF THE LATE CHARLES JENNER, F.R.S.E. Reprinted from Proc.Roy.Phys.Soc.Edin. Original wrappers, edges a little faded and chipped. Pp. 276-278. *The Society, 1894.* **£15.00**
- 230 — SOME NOTES ON PEAT. Disbound. Pp. 5. *No publisher, no date.* **£15.00**
- 231 — SOME OBSERVATIONS UPON THE MODE OF OCCURRENCE AND THE GENESIS OF METALLIFEROUS DEPOSITS. Reprinted from Proc. Geol.Assoc. Original wrappers (a few spots). Pp. 68. *The Society, 1888.* **£15.00**

- 232 **GRANT-FRANCIS, Col.** THE SMELTING OF COPPER IN THE SWANSEA DISTRICT of south Wales, from the time of Elizabeth to the present day. Later quarter calf gilt with marbled boards, backstrip a little rubbed. Pp. 194, complete with 15 plates. Extremely scarce. *Second edition, Henry Sotheran, 1881.* **£285.00**
[See Haferkorn, 318].
- 233 **GRECH, David.** HEAD TO HEAD. The sketchbook of a walk across England. Introduction by Hunter Davies. Original pictorial wrappers. Pp. 180, illustrated throughout in colour. 1 leaf working loose. Geology and architecture from Beachy Head to St.Bees Head. *[First edition] Frizington:Alexander House, 1999.* **£20.00**
- 234 **GREENHOW & GRASSINGTON LEAD MINES: DICKINSON, J.M. & GILL, M.C.** THE GREENHOW LEAD MINING FIELD. A historical survey. British Mining No.21. Folio (foolscap). Original cloth-backed wrappers, side-stapled. Pp. 122, illustrated. Together with a photocopy of the first edition (1970) of the work (pp. 40, x, pinned), and The Mines of Grassington Moor & Wharfedale, NMRS records.. British Mining No.13. Pp.96, illustrated (Northern Mine Research Society, 1980. All in a manilla folder. *Northern Mine Research Society, 1983.* **£45.00**
- 235 **GREGORY, J.W.** THE JURASSIC BRYOZOA. Catalogue of the fossil Bryozoa in the Department of Geology British Museum (Natural History). Original brown cloth gilt,, extremities a little frayed, small shelf-numbers to foot of spine. Pp. (ix), 239, with 11 lithographed plates. Ex-library, with remains of labels on endpapers, and usual stamps etc. *[First edition] British Museum, 1896.* **£25.00**
- 236 **GRIBBLE, C.D. (editor).** ARDNAMURCHAN. A guide to geological excursions. Small square 8vo. Original pictorial stiff wrappers with rounded corners. Pp. ix, 122, with 16 figures and a folding map in rear pocket. *Edinburgh: Geological Society,1976.* **£25.00**
- 237 **HAANEL, Eugene.** ON THE LOCATION AND EXAMINATION OF MAGNETIC CORE DEPOSITS BY MAGNETOMETRIC MEASUREMENTS. Tall 8vo. Original cloth gilt. Pp. ix, 132, with 6 plates, 8 folding charts (5 coloured), 54 text-figures and 6 tables. *Ottawa: Dept. of the Interior, 1904.* **£85.00**
A report by the Superintendent of Mines, read at the Annual Meeting of the Canadian Mining Institute in 1903. From the library of Percy F.Kendall, Yorkshire geologist, with his signature, and subsequently of Dr.Arthur Raistrick, with his bookplate.
- 238 **HALKYARD, Edward.** THE FOSSIL FORAMINIFERA OF THE BLUE MARK OF THE CÔTE DES BASQUES, BIARRITZ. Edited with additions by Edward Heron-Allen and Arthur Earland. Notes from the Manchester Museum, No.24 (Manchester Memoirs vol.LXII, No.6). Original printed wrappers, (top edge of upper panel repaired, rebacked in cloth). Pp. xxiv, 154, with 8 collotype plates and a map. Scarce. *Manchester: University Press, 1919.* **£35.00**
- 239 **HARLAND, W.B. and others.** A GEOLOGIC TIME SCALE. Cambridge Earth Science series. 4to. Original wrappers. Pp. 131, with numerous tables and figures. Corners a trifle bumped. *Cambridge University Press, 1984.* **£30.00**
- 237 **HARRIS A.** CUMBERLAND IRON. The Story of Hodbarrow Mine 1855-1968. Monographs on Mining History No.2. Original cloth gilt, dustwrapper. Pp. 122, (2), with 12 pages of plates and 4 figures. *[First edition] Truro: Bradford Barton, 1970.* **£35.00**
- 240 **HATCH, F.H.** THE PETROLOGY OF THE IGNEOUS ROCKS. A summary of the modern theories of petrogenesis, a description of the rock-forming minerals, and a synopsis of the chief types of the igneous rocks, and their distribution as illustrated by the British Isles. Text-book of petrology, vol. 1. Original cloth gilt, neatly re-cased. Pp. xxiv, 454, (ii), with 154 illustrations. Library stamp on back of title. *Seventh edition, George Allen, 1914.* **£30.00**

- 241 **HECKELS, R.** ON UPCAST SHAFTS AND THEIR HEATED AIR-CURRENTS. Extract from Proc. N.of E. Inst. of M.E. Modern blue wrappers. Pp. 53-56, with 1 plate. 1864. **£15.00**
- 242 **HEDINGER, J.M.** A SHORT DESCRIPTION OF CASTLETON, IN DERBYSHIRE; ist [sic] natural curiosities, and mineral productions. Small 8vo. Modern wrappers with paper label. Pp. 34, with engraved frontispiece of Peak's Hole. Fore-edges rather cropped in places, but a very nice copy, with the contemporary signature of Will.Knott Dunn at the foot of the title. *Fifth edition, Derby: printed by J.Drewery, and sold by S.Needham, Castleton, no date [c.1800].* **£250.00**
A popular guide to the caves and mineralogy of the district which ran to many editions, but the early issues are extremely scarce.
- 243 **HEER, Oswald.** THE PRIMAEOVAL WORLD OF SWITZERLAND. Edited by James Heywood. 2 volumes, original cloth gilt, spines little worn with shelf-numbers. Pp. xvi, 393; viii, 305, 44, with 560 illustrations including a folding coloured geological map and 11 lithographs (some tinted). Ex-library, with labels on endpapers, and numerous stamps of the Manchester Geological Society to margins of most plates and some text leaves. Presented by the author to the Society on publication. [*First English edition*] Longmans, Green and Co., 1876. **£150.00**
- 244 **HEMMINGS, Susan K.** THE OLD RED SANDSTONE ANTIARCHS OF SCOTLAND: Pterichthyodes and Microbrachius. 4to. Original wrappers, a crease and repaired tear to one lower corner. Pp. 64, with 9 plates. [*First edition*] Palaeontological Society, 1978. **£15.00**
- 245 **HENDERSON, S.M.K.** NOTES ON LOWER OLD RED SANDSTONE PLANTS FROM CALLANDER, PERTSHIRE. Transactions of the Royal Society of Edinburgh. Vol.LVII, part 1 (No.9). Large 4to. Original printed wrappers, a little dusty, spine chipped in placed. Pp. 277-285, with 1 zinco-collotype plate and 1 text figure. Presentation copy. *Edinburgh: Robert Grant and Son, 1932.* **£30.00**
- 246 **HENWOOD, George.** CORNWALL'S MINES AND MINERS. Nineteenth century studies. Edited by Roger Burt. Original cloth gilt, dustwrapper (price-clipped). Pp. 240. [*First edition*] Truro: Bradford Barton, 1972. **£45.00**
- 247 **HERITSCH, Franz (Dr.)** THE NAPPE THEORY IN THE ALPS. (Alpine tectonics, 1905-1928). Translated by P.H.G.Boswell. Original cloth, spine a little faded. Pp. xxx, 228, with 16 illustrations and 48 maps and diagrams. A few spots. [*First English edition*] Methuen, 1929. **£60.00**
- 248 **HETZEL, Frederic V. and ALBRIGHT, Russell K.** BELT CONVEYORS AND BELT ELEVATORS. Original cloth gilt. Pp. vii, 439, with text illustrations throughout. *Third edition, New York: John Wiley & Sons, 1941.* **£30.00**
- 249 **HIGH PEAK BARMOTE COURT:** NEW AND ADDITIONAL CUSTOMS, ARTICLES, RULES & ORDERS, for the district, under the provisions of "The High Peak Mining Customs and Mining Courts Act, 1851", made under the 56th section of the same act, by the Steward and Grand Jury, at a Great Barmote Court, held at Monyash on the 5th of April 1859. 12mo. Original printed wrappers. Pp. 17. *Reprinted, Derby: E.M.Pike, 1908.* **£30.00**
- 250 **HOBSON, Bernard.** CORRELATION TABLES OF BRITISH STRATA. Manchester Museum, Owens College Museum Handbooks, publication No.34. Folio. Modern cloth gilt. Pp. (ii), plus 19 folding tables on guards. Title a little darkened, with a few library stamps. Scarce. *Dulau and Manchester: J.E.Cornish, 1901.* **£85.00**
- 251 **HOLLAND, Eric G.** CONISTON COPPER MINES. A field guide to the mines in the copper ore field at Coniston in the English Lake District. Small 8vo. Original pictorial wrappers. Pp. 120, with 54 figures. [*First edition*] Cicerone Press, 1981. **£15.00**

- 252 **HOOVER, Herbert Clark and Lou Henry.** GEORGIUS AGRICOLA: DE RE METALLICA. Translated from the First Latin edition of 1556 with biographical introduction, Annotations and Appendices upon the Development of Mining Methods, Metallurgical Processes, geology, Mineralogy & Mining Law from the earliest times to the 16th Century. Tall 8vo. Original cloth gilt, dustwrapper. Pp. xxxi, 638, illustrated with all 289 of the original woodcuts. A fine copy. *New York: Dover Publications, 1950.* **£95.00**
An unabridged republication of "the famous Hoover translation of the unabridged edition of the greatest treatise on technological chemistry, engineering, geology and mining of early modern times", first published by The Mining Magazine in 1912.
- 253 **HOPKINS, W.** ON THE ELEVATION AND DENUDATION OF THE DISTRICT OF THE LAKES OF CUMBERLAND AND WESTMORLAND. Extracted from: *Quart.Journ Geol.Soc.Lond.* Vol.4, part 1, Modern cloth-backed marbled boards. Pp. 70-98, with a coloured folding map. [*Longman, Brown etc. 1847.*] **£35.00**
- 254 **HOPTON, William.** A CONVERSATION ON MINES &c. , BETWEEN A FATHER AND SON. Original blind-stamped cloth gilt, a little rubbed. Pp. 174, (ii), with folding frontispiece diagram (slightly torn) and text illustrations, with advertisement leaf at end. Front joint cracked. *Second edition (4th thousand), Manchester: Abel Heywood and Son, 1865.* **£45.00**
Coloured monogram and signature, dated 1865, of Edward Hedley of Derby, son of William Hedley, inventor of colliery machinery etc.
- 255 **HOSKING, K.F.G. and SHRIMPTON, G.J.** PRESENT VIEWS OF SOME ASPECTS OF THE GEOLOGY OF CORNWALL AND DEVON. (A series of papers compiled to commemorate the 150th anniversary of the inauguration of the Royal Geological Society of Cornwall). Library cloth gilt. Pp. viii, 330, with numerous plates, maps and diagrams. Remains of label on flyleaf, stamp to back of title. [*First edition*] *Penzance: Royal Geological Society of Cornwall, 1964.* **£30.00**
- 256 **HOWARTH, Stephen.** A CENTURY IN OIL. The 'Shell' Transport and Trading Company 1897-1997. 4to. Original cloth gilt, dustwrapper. Pp. 400, illustrated throughout, mostly in colour. [*First edition*] *Weidenfeld & Nicolson, 1997.* **£25.00**
- 257 **HUDSON, R.G.S. and KING, W.B.R.** THE YORKSHIRE DALES. The summer field meeting, 1933. Modern wrappers. Pp. 12, with 4 plates and 1 text figure. *Geological Association, 1933.* **£15.00**
- 258 **HULL, Edward.** THE PHYSICAL GEOLOGY & GEOGRAPHY OF IRELAND. Original green cloth gilt, neatly re-cased. Pp. xvi, 291, (iii), with 2 hand-coloured maps and 26 text woodcuts. Library stamp to back of title. [*First edition*] *Edward Stanford, 1878.* **£30.00**
- 259 ——— A TREATISE ON THE BUILDING AND ORNAMENTAL STONES OF GREAT BRITAIN AND FOREIGN COUNTRIES, arranged according to their geological distribution and mineral character, with illustrations of their application in ancient and modern structures. Original pebble-grain brown cloth gilt, neatly re-cased. Pp. xix, 334, with 2 photographic plates and 2 text woodcuts. Library stamp to back of title, a little scattered spotting, but an excellent copy. Scarce. [*First edition*] *Macmillan, 1872.* **£225.00**
- 260 **HUNT, C.J.** THE LEAD MINERS OF THE NORTHERN PENNINES in the eighteenth and nineteenth centuries. Original cloth, dustwrapper. Pp. ix, 282 with 7 plates, 2 figures and a map. Dr.Arthur Raistrick's copy, inscribed on the flyleaf "given to me by George Kelsall" and dated 1.vii, 1984. *Newcastle upon Tyne: Davis Books, and Littleborough: George Kelsall, 1984.* **£65.00**
- 261 **HUNTLEY, Jacqueline P. and STALLIBRASS, Sue.** PLANT AND VERTEBRATE REMAINS FROM ARCHAEOLOGICAL SITES IN NORTHERN ENGLAND: data reviews and future directions. Research Report No.4. Tall 4to (A4). Original pictorial wrappers. Pp. ix, 259, with 27 figures and 8 tables. *Architectural and Archaeological Society of Durham and Northumberland, 1995.* **£20.00**

- 262 **HURLBUT, Cornelius S. Jr.** MINERALS AND MAN. Large 4to. Original cloth gilt, dustwrapper (small tear repaired). Pp. 304, with 217 illustrations (160 in colour). [*First English edition*] *Thames and Hudson, 1969.* **£45.00**
- 263 **HURTLEY, Thomas.** A CONCISE ACCOUNT OF SOME NATURAL CURIOSITIES, IN THE ENVIRONS OF MALHAM, IN CRAVEN, YORKSHIRE. Modern half levant morocco gilt. Pp. 68, 200, with half-title and 3 folding engraved plates (lightly spotted as usual). [*First edition*] *J. Walter, at the Logographic Press, 1786.* **£250.00**
- 264 **HUTCHINSON, H.N. (Rev.)** EXTINCT MONSTERS. A popular account of some of the larger forms of ancient animal life. Original pictorial brown cloth gilt, rather soiled. Pp. xxii, 270, (ii), with woodcut illustrations by J. Smith and others (some full-page. Endpapers spotted, rear joint cracked. *Fifth edition, Chapman & Hall, 1897.* **£65.00**
- 265 **IDRIESS, Ion L.** LIGHTNING RIDGE. The Land of Black Opals. Original cloth, dustwrapper (rather worn). Pp. viii, 224, with 18 illustrations. *Angus and Robertson, 1956.* **£20.00**
The story of E.F. Murphy, Australia's greatest story teller and his life mining opals and in the bush.
- 266 **INSTITUTION OF MINING AND METALLURGY.** TRANSACTIONS. Original boards. Illustrated with plates, folding diagrams, figures etc. We can offer vols. 50, 53, 54 and 55. *The Institution, 1941-1946.* **£25.00**
- 267 ——— TRANSACTIONS. Fiftieth session - 1940-1941. Volume L. Original boards. Pp. 569, with 30 plates. Contains W.R. Jones: The Lead-Zinc Mineral Resources of Great Britain, and numerous other articles. *The Royal School of Mines, 1941.* **£30.00**
- 268 ——— TRANSACTIONS. Fifty-fourth session - 1944-1945. Volume LIV. Original boards, fore-edges rather damped. Pp. 288, with 7 plates. Fore-edge rather stained. *The Institution, 1945.* **£20.00**
- 269 ——— TRANSACTIONS. Fifty-fifth session - 1945-1946. Volume LV. Original boards, a little marked, bumped at the foot of the spine. Pp. 590, with 25 plates. *The Institution, 1946.* **£25.00**
- 270 **JACKSON, E. (editor).** BRITAIN BENEATH OUR FEET. An atlas of digital information on Britain's land quality, underground hazards, resources and geology. Occasional Publication No.4. 4to. Original pictorial wrappers. Pp. 114, illustrated in colour throughout. *Nottingham: British Geological Survey, 2004.* **£20.00**
- 271 **JACKSON, J. Wilfrid.** SHELLS AS EVIDENCE OF THE MIGRATIONS OF EARLY CULTURE. Publications of the University of Manchester, Ethnological series No. II. Original cloth gilt. Pp. xxviii, 216, with 13 illustrations. Library stamps on flyleaf and title. *Longmans, Green & Manchester: University Press, 1917.* **£65.00**
- 272 **JACKSON, Jas. Frederick.** THE ROCKS OF HUNSTANTON and its neighbourhood. Small 8vo. Original cloth gilt, shelf numbers to foot of spine. Pp. 56, (ix), with a double-page map and illustrations of rocks and fossils. Ex-library with labels on endpapers and a few small stamps, front flyleaf removed, interleaved. Scarce. [*First edition*] *The Premier Press, 1910.* **£40.00**
- 273 **JENKIN, A.K. Hamilton.** THE CORNISH MINER. An account of his life above and underground from early times. Original cloth gilt, spine a little faded. Pp. 351, with 14 plates. *Second edition, Allen & Unwin, 1948.* **£45.00**
- 274 **JERRARD, R.A.** THE AMATEUR LAPIDARY. A Practical Guide to Cutting and Polishing Semi-precious Stones and Pebbles. Original cloth gilt, dustwrapper. Pp. 88, with photographs and 40 text drawings. [*First edition*] *Truro: D. Bradford Barton, 1969.* **£20.00**

- 275 **JOHNSON, M.R.W. and PARSONS, I. (editors).** MACGREGOR & PHEMISTER'S GEOLOGICAL EXCURSION GUIDE TO THE ASSYNT DISTRICT OF SUTHERLAND. Original wrappers. Pp.viii, 76, with 4 coloured maps and 15 text figures. *Edinburgh: Geological Society, 1989.* **£15.00**
- 276 **JOHNSTON, Alexander Keith.** THE PHYSICAL ATLAS OF NATURAL PHENOMENA. Reduced from the edition in imperial folio for the use of colleges, academies, and families. Small folio. Original half calf gilt, rather worn, preserved in a modern slip-case. Pp. (ii), 122, all edges gilt, complete with double-page frontispiece map and 24 full-page maps, all hand-coloured, and a text chart. Flyleaves rather spotted, otherwise an excellent clean and sound copy. *William Blackwood and Sons, 1850.* **£350.00**
- 277 **JONES, R.Merfyn.** THE NORTH WALES QUARRYMEN 1874-1922. Original cloth gilt, dustwrapper. Pp. xi, 359, with frontispiece. *[First edition] Cardiff: University of Wales Press, 1981.* **£35.00**
- 278 **JOWETT, M.W.** THE GEOLOGY OF THE LOTHERSDALE AREA. 4to folder. Pp. 50, duplicate typescript thesis for Hons.Geol. *Unpublished degree thesis, 1936.* **£25.00**
- 279 **JUDD, John W. (editor).** THE STUDENT'S LYELL. A manual of elementary geology. Original cloth gilt, shelf-numbers to foot of spine. Pp. 635, with coloured geological map and 736 text illustrations. Ex-library, with remains of labels on endpapers, and stamps etc. to back of title. *[First edition] John Murray, 1896.* **£30.00**
- 280 **JUKES-BROWN, A.J.** THE BUILDING OF THE BRITISH ISLES. Being a history of the construction and geographical evolution of the British region. Original red ribbed cloth gilt. Pp. xv, 470, (ii), with 80 maps and illustrations. Greenock Library labels (cancelled) on the pastedowns. *Third edition revised, Edward Stanford, 1911.* **£30.00**
- 281 ——— THE STUDENT'S HANDBOOK OF HISTORICAL GEOLOGY. Library cloth gilt. Pp. xi, 597, with frontispiece map (fore-edge cropped) and numerous text diagrams. Ex-library, with remains of label on flyleaf, and stamp to back of title. *[First edition] George Bell and Sons, 1886.* **£25.00**
- 282 **KEAREY, Philip (editor-in-chief).** THE ENCYCLOPAEDIA OF THE SOLID EARTH SCIENCES. Square 4to. Original pictorial wrappers. Pp. ix, 713, illustrated. A fine copy. *Blackwell Science, 1995.* **£40.00**
- 283 **KEITH, Arthur.** THE ANTIQUITY OF MAN. 2 volumes, original cloth gilt. Pp. xxxii, 376; xiv, 377-753, with 266 illustrations. *Seventh impression, Williams and Norgate, 1929.* **£45.00**
- 284 **KELLY, Dave.** THE RED EARTH. The iron mines of Furness. Square 8vo. Original pictorial wrappers. Pp. 226, (ii), with numerous illustrations and plans. *[First edition] Barrow-in-Furness: privately published, 1998.* **£25.00**
- 285 **KEMP, T.S.** FOSSILS AND EVOLUTION, Original pictorial wrappers. Pp. 284, with numerous tables, charts and illustrations. *Oxford University Press, 1999.* **£25.00**
- 286 **KENDALL, Percy Fry.** EXCURSION TO THE DALES OF WEST YORKSHIRE AND HARROGATE. Reprinted from Proc.Geol.Assoc., Vol.XXIII. Modern blue wrappers, with printed label on upper panel. Pp. 11. *The Association, 1910.* **£15.00**
- 287 ——— **and WROOT, Herbert E.** GEOLOGY OF YORKSHIRE. An illustration of the evolution of northern England. Thick 8vo. Original cloth gilt, neatly recased. Pp. xxii, 995, profusely illustrated. *Leeds: printed for the authors, 1924.* **£150.00**

This one-volume edition of the standard work on its subject was issued at the same time as the 2-volume edition. The binding differs from the James Miles issue, but the contents are identical.

- 288 ——— another issue. 2 volumes, large 8vo. Original cloth gilt, spines a trifle frayed at head and foot, small shelf-numbers to foot of vol.1. Pp. xxii, 660; 661-995, profusely illustrated. Library labels on front endpapers of vol.1. [*First edition*] Vienna: printed for the authors, 1924. **£125.00**
- 289 **KENWORTHY, Joseph.** CLAY, FIRE-STONE, AND GANNISTER IN THE LITTLE DON VALLEY. LEAD-MINING IN THE EWDEN VALLEY. The Early History of Stocksbridge and District series, handbook No.4. Tall 8vo. Original printed wrappers. Pp. 50, with 15 illustrations. [*Limited edition (c. 500 copies)*] Sheffield: Joseph Kenworthy, 1915. **£50.00**
- 290 **KERR, George L.** PRACTICAL COAL-MINING. A manual for managers, under managers, colliery engineers, and others. Modern cloth gilt. Pp. xi, 778, with 755 text figures and illustrations. *Seventh edition*, Charles Griffin & Co., 1921. **£35.00**
- 291 **KERR, W.A.** PEAT AND ITS PRODUCTS. An illustrated treatise on peat and its products as a national source of wealth. Original cloth gilt. Pp. xvi, 318, (vii), with coloured lithograph frontispiece, and full-page and text illustrations. [*First edition*] Glasgow: Begg, Kennedy & Elder, 1905. **£40.00**
- 292 **KIER, Porter M.** TERTIARY AND MESOZOIC ECHINOIDS OF SAUDI ARABIA. Smithsonian Contributions to Paleobiology No.10. Small 4to. Original wrappers. Pp. 242, with 67 plates and 50 text illustrations. Washington: Smithsonian Institution, 1972. **£30.00**
- 293 ——— TRIASSIC ECHINOIDS. Smithsonian Contributions to Paleobiology No.30. Small 4to. Original wrappers. Pp. 88, with 21 plates and 15 text illustrations. Washington: Smithsonian Institution, 1977. **£20.00**
- 294 **KING, C.W.** THE NATURAL HISTORY OF GEMS OR DECORATIVE STONES. Original cloth gilt over bevelled boards. Pp. xii, 377, with frontispiece and a few text illustrations. Scattered spotting. [*First edition*] Bell & Daldy, 1867. **£75.00**
- 295 **KING, Lester C.** SOUTH AFRICAN SCENERY. A textbook of geomorphology. Original cloth gilt, few slight marks. Pp. xxxi, 380, (iii), with 266 plates, 79 text figures and a folding coloured map. *Second edition*, Oliver & Boyd, 1951. **£30.00**
- 296 **KINGSLEY, Charles (Rev.)** TOWN GEOLOGY. Original blue cloth gilt, hinges a trifle worn and frayed in places. Pp. lvi, 239, (vi). *Fifth thousand*, Daldy, Isbister & Co., 1877. **£45.00**
- 297 **KNOWLTON, Frank Hall.** PLANTS OF THE PAST. A popular account of fossil plants. Original cloth. Pp. xix, 275, with 63 illustrations. Pastedowns spotted. Review slip loosely inserted. Uncommon. [*First edition*] Princeton: University Press, 1927. **£25.00**
- 298 **LAHEE, Frederic H.** FIELD GEOLOGY. Original cloth gilt, small shelf-numbers to foot of spine. Pp. xxix, 789, with 538 text figures. Ex-library, with remains of labels on endpapers, and stamps etc. to back of title. *Third edition*, McGraw-Hill, 1931. **£20.00**
- 299 **LAKE, Philip.** PHYSICAL GEOGRAPHY. Edited by J.A.Steers. Half morocco gilt, library-style, with British Museum stamp on the upper board. Pp. xxviii, 483, with 26 pages of plates and 7 maps (1 coloured). Numerous small BL stamps, heavy stamp to top edge, but a very good sound copy. *Fourth edition*, Cambridge: University Press, 1958. **£30.00**
- 300 ——— **and RASTALL, R.H.** A TEXT-BOOK OF GEOLOGY. Original cloth gilt, boards rather damp-stained. Pp. xiv, 520 with 33 plates. A little underlining in a few places. *Fourth edition*, Edward Arnold, 1935. **£25.00**

- 301 **LAWSON, Judith A. and James D.** GEOLOGY EXPLAINED AROUND GLASGOW AND SOUTH WEST SCOTLAND, INCLUDING ARRAN. Original cloth gilt, dustwrapper. Pp. 176, with 76 diagrams and text illustrations. [*First edition*]: *David & Charles, 1976.* **£35.00**
- 302 **LEECHMAN, Frank.** THE OPAL BOOK. Original cloth gilt, dustwrapper. Pp. (iv), 264, with 32 colour illustrations, 21 black and white plates, 4 maps and a diagram. *Sydney: Ure Smith, 1975.* **£35.00**
- 303 **LEGGET, Robert F.** GEOLOGY AND ENGINEERING. With a foreword by P.G.H.Boswell. Large 8vo. Original cloth gilt, small cut across below spine label. Pp. xviii, 650, illustrated throughout. *McGraw-Hill, 1939.* **£35.00**
From the library of Dr.Arthur Raistrick, with his bookplate and stamps.
- 304 **LIVERPOOL GEOLOGICAL SOCIETY.** PROCEEDINGS. Session the fortieth, 1898-99. Edited by J.Lomas. Original pink wrappers, edges and spine faded, backstrip chipped. Pp. 301-416, illustrated. *Liverpool: C.Tinling & Co., 1899.* **£15.00**
- 305 **LOZÉ, Ed.** LES CHARBONS BRITANNIQUES ET LEUR ÉPUISEMENT. Recherches sur la Puissance du Royaume Uni. 2 volumes, large 8vo. Original cloth gilt, small ruck to head of one spine. Pp. xiii, 559; vii, 560-1229, with 27 folding plates and plates, many coloured, including a large folding map in rear pocket. *Paris: Ch.Béranger, 1900.* **£85.00**
- 306 **LYELL, Charles (Sir).** PRINCIPLES OF GEOLOGY. Or the modern changes of the earth and its inhabitants considered as illustrative of geology. 2 volumes, original green cloth gilt, faint signs of a label removed from foot of one backstrip. Pp. xvi, 671, 32; xvii, 649, (ii), with 7 plates and numerous text illustrations and maps. Small roundel library stamp to half-title of second volume, otherwise an excellent clean and sound set. *Tenth edition, John Murray, 1867.* **£275.00**
Armorial bookplate of Thurland Castle [Tunstall, in the Lune Valley] in each volume.
- 307 ——— THE STUDENT'S ELEMENTS OF GEOLOGY. Original cloth gilt, backstrip a little cockled. Pp. xx, 672, (viii), with over 500 text woodcuts. Joints cracked, flyleaves spotted. *Third edition, John Murray, 1878.* **£25.00**
- 308 **McADAM, A.D., CLARKSON, E.N.K. & STONE, F. (editors).** SCOTTISH BORDERS GEOLOGY. An excursion guide. Original wrappers. Pp. ix, 220, with 4 maps and 50 figures. [*First edition*] *Edinburgh: Scottish Academic Press for the Edinburgh Geological Society, 1993.* **£15.00**
- 309 **McCABE, P.J. and WAUGH, B.** WENLOCK AND LUDLOW SEDIMENTATION IN THE AUSTWICK AND HORTON-IN-RIBBLESDALE INLIER, North-West Yorkshire. Proc.Yorks. Geol.Soc, vo. 39, part 4 No.21. Original wrappers. Pp. 445-470, with 2 plates. *Yorkshire Geological Society, 1973.* **£15.00**
- 310 **MACCULLOCH, John.** A SYSTEM OF GEOLOGY, with a theory of the earth, and an explanation of its connexion, with the sacred records. 2 volumes, original cloth, rebounded in matching morocco gilt. Pp. viii, 512; 484. Some marginal stamps of Manchester Geological Society, a little dustiness in places. Very scarce. [*First edition*] *Longman, Rees etc., 1831.* **£1,200.00**
- 311 **McFADZEAN, Alen.** THE IRON MOOR. A history of the Lindal Moor and Whitriggs hematite iron mines. No1.Northern Iron Mining series. Large 8vo. Original pictorial wrappers. Pp. 148, illustrated. Out of print and now scarce. [*First edition*] *Ulverston: Red Earth Publications, 1989.* **£30.00**
- 312 **MACFADZEAN, James.** THE PARALLEL ROADS OF GLENROY: their origin and relation to the glacial period and the deluge. Original blind-stamped cloth gilt. Pp. xxi, 149, with text diagrams and a folding map in rear pocket. Lower hinge cracked. [*First edition*] *Edinburgh: John Menzies, and Dumfries: J.Maxwell & Son, 1882.* **£85.00**
Scarce. The author worked with the Inland Revenue in Glasgow.


- 313 **McGRAW-HILL.** PRE-FILED MINING CATALOGS. 1951-1952 mining catalogs for metal and non-metallic underground and open pit (export). Pre-filed buying information on the machinery, equipment, materials and supplies required for underground and open pit mining of metal and non-metallix minerals. 4to. Original printed boards, a little marked. Illustrated throughout. *New York: McGraw Hill, 1952.* **£75.00**
- 314 **MACGREGOR, A.R.** FIFE AND ANGUS GEOLOGY. An excursion guide. Original wrappers. Pp. xv, 291, with 6 plates, 20 figures, 23 maps and 8 tables. *Third edition, Pentland Press, 1996.* **£15.00**
- 315 **McKERROW, W.S. (editor).** THE ECOLOGY OF FOSSILS. An illustrated guide. Large 8vo. Original wrappers. Pp. 384, with 125 illustrations. *[First edition] Duckworth, 1978.* **£30.00**
- 316 **MACKINDER, H.J.** BRITAIN AND THE BRITISH SEAS. Regions of the world series. Large 8vo. Original cloth gilt, a little marked. Pp. xv, 377, (i), with 6 coloured maps and 132 maps and diagrams. *Heinemann, 1902.* **£30.00**
- 317 **McNAMARA, Robert S. (foreword).** ATLAS OF EARTH RESOURCES. Folio. Original cloth gilt, dustwrapper (lower edges repaired). Pp. 208, illustrated in colour throughout. *Mitchell Beazley, 1979.* **£30.00**
- 318 **MAILLARD, Robert (Editor-in-chief).** DIAMONDS. Myth, Magic and Reality. Large square 4to. Original cloth gilt, dustwrapper. Pp. 288, illustrated in full colour throughout. *[First English edition] New York: Crown Publishers, 1980.* **£40.00**
- 319 **MARGULIS, Lynn and SAGAN, Dorion.** MICROCOSMOS. Four billion years of microbial evolution. Original cloth gilt, dustwrapper. Pp. 302 with 13 full-page illustrations. *New York: Summit Books, 1986.* **£25.00**
- 320 **MARR, J.E.** THE GEOLOGY OF THE LAKE DISTRICT and the scenery as influenced by geological structure. Original cloth gilt, extremities a trifle worn. Pp. xii, 220, complete with frontispiece portrait, 51 illustrations, maps etc. and folding coloured map in rear pocket. A few spots. *[First edition] Cambridge: University Press, 1916.* **£140.00**
Geoffrey P.Abraham's copy, with his address stamps on endpapers, later that of A.P.Abraham, with his pencilled signature.
- 321 ——— **and SHIPLEY, A.E.** HANDBOOK TO THE NATURAL HISTORY OF CAMBRIDGESHIRE. Original wrappers, head of spine and lower fore-edge a little chipped. Pp. viii, 260, uncut, with 2 coloured folding maps. *[First edition] Cambridge: University Press, 1904.* **£25.00**
- 322 **MARTIN, William.** OUTLINES OF AN ATTEMPT TO ESTABLISH A KNOWLEDGE OF EXTRANEIOUS FOSSILS, on scientific principles. In two parts. Original cloth gilt. Pp. xviii, iv, x, 250. *Facsimile edition, Geological Society of Llonon and Paul P.B.Minet, 1972.* **£15.00**
- 323 **METZ, Rudolph.** PRECIOUS STONES AND OTHER CRYSTALS. Large square 4to. Original cloth gilt, dustwrapper. Pp. 191, with 89 superb tipped-in colour plates by Arnold E.Fanck. *[First English edition] Thames & Hudson, 1964.* **£45.00**
- 324 **MIALL, L.C.** THE GEOLOGY, NATURAL HISTORY, AND PRE-HISTORIC ANTIQUITIES OF CRAVEN IN YORKSHIRE. 4to. Original printed wrappers, rather darkened and a little rubbed, re-backed in matching cloth. Pp. 42, with a coloured geological map and coloured section. A few marks in places, library stamps to title. *[First separate edition] Leeds: Joseph Dodgson, 1878.* **£120.00**
The very scarce separate printing of a short study which first appeared in the third edition of Whitaker's "History of Craven" published in the same year.

- 325 **MICHELE, Vincenzo de.** THE WORLD OF MINERALS. Foreword by G.F.Claringbull. 4to. Original cloth gilt, dustwrapper (few small edge-tears). Pp. 128, illustrated in colour throughout. [*First English edition*] Orbis Publishing, 1972. **£25.00**
- 326 **MIDDLEMOST, Eric A.K.** MAGMAS AND MAGMATIC ROCKS. An introduction to igneous petrology. Large 8vo. Original wrappers. Pp. 266, with text figures and 8 pages of colour illustrations. [*First edition*] Longman, 1985. **£40.00**
- 327 **MILES, Roger S.** THE OLD RED SANDSTONE ANTIARCHS OF SCOTLAND: family Bothriolepididae. Publication 522, part of volume 122. 4to. original wrappers, upper panel lightly creased. Pp. 130, plus 40 plates. [*First edition*] Palaeontological Society, 1968. **£25.00**
- 328 **MILLER, Hugh.** THE CRUISE OF THE BETSEY on a summer holiday in the Hebrides, with rambles of a geologist or ten thousand miles over the fossiliferous deposits of Scotland. Original blind-stamped cloth gilt, edges worn in places, re-cased. Pp. (xiv), 524, (iv). Some foxing, endpapers replaced. *Boston: Gould and Lincoln, 1862.* **£75.00**
- 329 ——— EDINBURGH AND ITS NEIGHBOURHOOD geological and historical; with the geology of the Bass Rock. Original blind-stamped cloth gilt. Pp. xiv, 313, 24, with steel-engraved frontispiece and 2 woodcut plates. Scattered spotting (mainly to flyleaves) otherwise a fine copy. [*First edition*] *Edinburgh: Adam and Charles Black, 1864.* **£150.00**
A collection of some of Hugh Miller's last writings, edited by his wife and published posthumously, nine years after his death.
- 330 ——— *another edition.* Original brown cloth gilt, extremities worn and frayed. Pp. xi, 313, 24, with engraved frontispiece and 2 woodcut plates. Front flyleaf removed, half-title foxed, rear joint cracked. *Third edition, Edinburgh: William P.Nimmo, 1869.* **£65.00**
- 331 ——— THE OLD RED SANDSTONE. or, new walks in an old field. Original blind-stamped red cloth gilt, a little worn. Pp. 324, iv, with hand-coloured extending frontispiece plate of sections and 10 engraved plates. *Third edition, Edinburgh: John Johnstone., 1847.* **£95.00**
- 332 ——— *another edition.* Contemporary binder's cloth gilt. Pp. xxxi, (ii), 33-385, 11, (iv), with hand-coloured extending frontispiece plate of sections (trifle worn) and 14 woodcut plates. *Seventh edition, Edinburgh: Thomas Constable, 1858.* **£50.00**
- 333 ——— SKETCH-BOOK OF POPULAR GEOLOGY. Being a series of lectures delivered before the Philosophical Institution of Edinburgh. With an introductory preface, giving a resume of the progress of geological science within the last two years by Mrs.Miller. Original blind-stamped ribbed brown cloth gilt, head of spine rather chipped. Pp. xxxvi, 358, (iv). Presentation copy from Mrs.Hugh Miller, inscribed on the flyleaf "To Professor Buchanan from Mrs.Hugh Miller with very kind regards, March 21st 1859"; embossed label of Morison House, Hetland, Ruthwell on the pastedown. [*First edition*] *Edinburgh: W.P.Nimmo, 1859.* **£95.00**
- 334 ——— TESTIMONY OF THE ROCKS; or, geology in its bearings on the two theologies, natural and revealed. Contemporary half black polished calf gilt. Pp. xi, (i), 500, with frontispiece and 153 text woodcuts, and with additional photographic frontispiece of the author, stamped J.G.Tunny. [*First edition*] *Edinburgh: Shepherd & Elliot, 1857.* **£275.00**
[Gernsheim: 67]. Very few copies were issued with the photograph.
- 335 ——— *another edition.* Original blind-stamped cloth gilt, rebacked in cloth with leather label. Pp. xi, (i), 500, with frontispiece and 153 text woodcuts. New endpapers. *Eighteenth thousand, Edinburgh: Thomas Constable, 1857.* **£45.00**

- 336 ——— another edition. Original cloth gilt. Pp. xxxvi, 358. *Edinburgh: W.P.Nimmo, 1889.* **£35.00**
- 337 **MINES RESEARCH STATION.** THE PROBLEM OF ACCIDENTS FROM FALLS OF GROUND. What every mining man should know, No.6. Large 8vo. Original red wrappers, spine a little rubbed and stained. Pp. 30, with 27 illustrations. A little staining in the gutters from the wrappers. *H.M.S.O., 1934.* **£20.00**
- 338 **MITCHELL, Mike (introduction).** BENEATH THE LAKELAND FIELDS. Cumbria's mining heritage. By the Cumbria Amenity Trust Mining History Society. Square 8vo. Original cloth gilt, dustwrapper. Pp. 192, illustrated throughout. *Ulverston: Red Earth Publications, 1992.* **£30.00**
- 339 **MONKS, Neale and PALMER, Philip.** AMMONITES. Original wrappers. Pp. 157, with numerous illustrations and 21 colour plates. [*First edition*] *Natural History Museum, 2002.* **£15.00**
- 340 **MOORE, Raymond C. (founder), ROBISON, Richard A. and TEICHERT, Cart (editors).** TREATISE ON INVERTEBRATE PALEONTOLOGY. Parts A, F, G, H (2 volumes), K, L, O (2 volumes), P, Q, R (2 volumes), S, T, U and V. 17 volumes large 8vo. Original blue (final volume green) cloth gilt. Labels removed from the foot of two spines. Well illustrated with line drawings. 2 volumes with a few small library stamps, otherwise a fine run of these important volumes, including the introductory volume, Coelenterata, Bryozoa, Brachiopoda (2 volumes), Mollusca (2 volumes), Arthropoda (6 volumes), Echinodermata (3 volumes) and Graptolithina (revised). *Various editions, Geological Society of America and Kansas: University of Kansas, 1953-97.* **£650.00**
- 341 ——— (**general editor**). ECHINODERMATA 3 - [Asterozoa and Echinozoa]. Treatise on Invertebrata Paleontology Part U. 2 volumes, tall 8vo. Original cloth gilt, plain dustwrappers. Pp. 695, with 528 text illustrations. A fine set. *Geological Society of America and University of Kansas Press, 1966.* **£85.00**
- 342 **MORRELL, W.P.** THE GOLD RUSHES. The Pioneer Histories series. Original blue cloth gilt, a little marked in places. Pp. xi, 427, with 8 maps. Label removed from pastedown. The history of the discovery of gold in South America, Russia, California, Alaska, South Africa and Australia. [*First edition*] *Adam and Charles Black, 1940.* **£40.00**
- 343 **MORRIS, Simon Conway.** THE CRUCIBLE OF CREATION. The Burgess shale and the rise of animals. Original cloth gilt, dustwrapper. Pp. xxii, 242, with 95 text figures. [*First edition*] *Oxford University Press, 1998.* **£25.00**
- 344 **MOSELEY, F.** THE VOLCANIC ROCKS OF THE LAKE DISTRICT. A geological guide to the central fells. Large 8vo. Original wrappers. Pp. 111, with 82 illustrations, diagrams etc. [*First edition*] *Macmillan Press, 1983.* **£45.00**
- 345 ——— (**editor**). THE GEOLOGY OF THE LAKE DISTRICT. 4to. Original cloth gilt, dustwrapper. Pp. (vi), 284, with coloured map and 13 plates. [*First edition*] *Leeds: Yorkshire Geological Society, 1978.* **£30.00**
- 346 **MOULD, D.D.C. Pochin.** THE MOUNTAINS OF IRELAND. Original cloth gilt, dustwrapper (few slight tape-marks to the reverse). Pp. 160, with 48 plates. *Second edition, Dublin: Gill & Macmillan, 1976.* **£25.00**
- 347 **MOY-THOMAS, J.A.** PALAEOZOIC FISHES. Monographs on biological subjects. Small 8vo. Original cloth, head of spine a little worn. Pp. ix, 150, 8, with 33 diagrams. [*First edition*] *Methuen, 1939.* **£20.00**
- 348 ——— ——— another edition. Revised by R.S.Miles. Original boards, dustwrapper (a little torn). Pp. xi, 259, with text illustrations throughout. *Second edition, Chapman and Hall, 1971.* **£45.00**

- 349 **MURCHISON, Roderick Impey (Sir).** ON THE SILURIAN ROCKS AND THEIR ASSOCIATES IN PARTS OF SWEDEN. (This memoir was read before the Geological Society of London June 3, 1846, and printed in the 'Quarterly Journal' of that body Feb 1, 1847). *Bound with:* - ON THE SUPERFICIAL DETRITUS OF SWEDEN, and on the probable causes which have affected the surface of the rocks in the central and southern portions of that kingdom. *Bound with:* **SEXE, S.A. GLETSCHER-EXPERIMENTER.** (Særskilt aftrykt af Vidensk.-Selsk. Forhandlinger for 1870). *Bound with:* **KJERULF, T. UNDERSØGELSE AF NOGLE KULSLAGS OG TORV.** (Særskilt aftrykt af Vidensk.-Selsk. Forhandlinger for 1870). *Bound with:* **PETTERSEN, Karl.** PROFIL GJENNEM RESENLVENS DALFORE UDOVER ULO OG KAAGEN TIL LYNGENFJORD. (Særskilt aftrykt af Vidensk.-Selsk. Forhandlinger for 1868). *Bound with:* **KJERULF, T. and DAHL, Tellef.** UEBER DIE GEOLOGIE DES SÜDLICHEN NORWEGENS. *Bound with:* **KJERULF, T.** OM TRONDHJEMS STIFTS GEOLOGI. (Særskilt aftrykt af Nyt Magazin for Naturvidenskaberne.) Pebble-grain library cloth gilt. Pp. 48, 2, with a folding lithographed plan and a text figure; 349-381, with 217 text figures; 8; 10; 7; 142, with 8 coloured lithograph plans (5 extending) and a folding coloured lithograph geological map, and several text plans; 77. Library label on the pastedown, a few small marginal stamps. [*First separate edition*] *Richard and John E. Taylor; 1846; 1870; 1868; Christiania, Johan Dalh, 1857; Christiania: B.M.Bentzen, 1871.* **£350.00**
A fine collection of works on the geology of Scandinavia, the most important being Murchison's paper on the Silurian rocks of Sweden, and Kjerulf and Dahils' treatise on the geology of Southern Norway.
- 350 **MURRAY, John W. (editor).** ATLAS OF INVERTEBRATA MACROFOSSILS. 4to. Original wrappers. Pp. xiii, 241, with numerous plates (over 1400 illustrations). [*First edition*] *Longman and The Palaeontological Association, 1985.* **£30.00**
- 351 **NEAVERSON, E.** STRATIGRAPHICAL PALAEONTOLOGY. A manual for students and field geologists. Original green ribbed cloth gilt. Pp. xiii, 525, (ii), with 68 plates illustrating some 500 fossils. [*First edition*] *Macmillan, 1928.* **£30.00**
- 352 ——— *another edition.* A study of ancient life-provinces. Thick 8vo. Original cloth gilt, dustwrapper (extremities a little chipped). Pp. xii, 806, with 18 plates and 90 text illustrations. *Second edition, Oxford: Clarendon Press, 1962.* **£40.00**
- 353 **NICHOLSON, Henry Alleyne.** AN ESSAY ON THE GEOLOGY OF CUMBERLAND AND WESTMORLAND. Black library cloth gilt. Pp. viii, 93, partly unopened, with 3 extending plans and numerous text illustrations. Library stamp on title. Very scarce. [*First edition*] *Hardwicke and Ireland, 1868.* **£140.00**
Originally written as a thesis for graduation as Bachelor of Medicine at Edinburgh in 1867, when it was awarded a University Gold Medal, and was published in wrappers.
- 354 **NOALL, Cyril.** BOTALLACK. Monographs on Metalliferous Mining History, Volume 3. Original cloth gilt, dustwrapper. Pp. 170, with 14 plates. [*First edition*] *Truro: D.Bradford Barton, 1972.* **£30.00**
- 355 **NORTH OF ENGLAND INSTITUTE OF MINING ENGINEERS.** TRANSACTIONS. Vol.XIX, Part III. Original wrappers. Pp. 89-168, 23, with 16 lithographed plates, 4 double-page or extending maps and 1 extending coloured section. *Newcastle-upon-Tyne: The Institute, 1870.* **£25.00**
Includes John Rutherford's "The Coal-Fields of Nova Scotia" and an appendix on "The Action of Safety-Cages and Hooks".
- 356 **NORTH-EAST LANCASHIRE GROUP OF THE GEOLOGISTS' ASSOCIATION.** PROCEEDINGS. No.1, Vol.1, Part 1. Record of the session 1963-64. Small 4to. Original stiff wrappers, side-stapled. Pp. 62, duplicated typescript, illustrated (partly in two colours). *The Group, 1964.* **£30.00**

- 357 ——— PROCEEDINGS. No.2, Vol.1, Part 2. Record of the session 1964-65. Small 4to. Original stiff wrappers, side-stapled. Pp. 66, duplicated typescript, illustrated (partly in two colours), with errata leaf at the front. *The Group*, 1965. **£30.00**
- 358 ——— PROCEEDINGS. No.3 Vol.1, Part 3. Record of the session 1965-66. Small 4to. Original stiff wrappers, side-stapled. Pp. 69, duplicated typescript, illustrated (partly in two colours). *The Group*, 1966. **£30.00**
- 359 **NORTHERN CAVERN AND MINE RESEARCH SOCIETY.** TRANSACTIONS. 4to. Original cloth-backed stiff wrappers. We can offer Volume 2, Nos. 2 and 4. All duplicated. No.4 (covers a little marked) has a loose folding plan of Gavel Lead Mine near Buckden. *The Society*, April 1972-74. **£25.00**
- 360 ——— TRANSACTIONS, Volume 1, Number 1. Editor: Robert T.Clough. 4to. Original cloth-backed stiff wrappers, spine faded. Pp. 71, printed in duplicate typescript on verso only, with 14 illustrations and maps (1 folding) including 1 photograph laid in. Few spots to fore-edge. *The Society*, June 1961. **£40.00**
This first issue includes "Lead Miners Tools and Equipment" by R.T.Clough, and "The Mines of South Craven" by Clough, J.W.Moorhouse and J.M.Dickinson, among other articles.
- 361 ——— TRANSACTIONS, Volume 1, Number 2. Editor: Robert T.Clough. 4to. Original cloth-backed stiff wrappers, spine faded. Pp. 59, with 12 diagrams and illustrations. A few annotations. *The Society*, April 1964. **£35.00**
This second issue includes Arthur Raistrick's The Founders' Meer, J.R.Foster-Smith's North Pennine Metalliferous Mining Fields, Glossary of Technical Terms, T.E.Gillett's Geology of South Crofty Mine, J.M.Dickinson's Notes on the Lead Mines of Greenhow Hill, and other articles.
- 362 ——— **FOSTER-SMITH, James R.** THE NON-FERROUS METAL MINES OF SOUTH-WEST SCOTLAND. Individual survey series, publication No.2. Large square 8vo. Original wrappers, side-stapled. Pp. ii, 25, with a large folding loose plan, and 2 plans. *The Society*, 1967. **£30.00**
- 363 ——— **RICHARDSON, D.T. (editor).** SPRINGS WOOD LEVEL STARBOTTON, Kettlewell, Yorkshire. Individual Survey Series, Publication No.1. Large square 8vo. Original plastic-backed wrappers. Pp. v, 21, with a large folding loose plan, area map and illustration. *The Society*, 1966. **£35.00**
- 364 **OAKMAN, Colin D. and RIEUWERTS, J.H.** DERBYSHIRE'S EARLY SOUGHS. In Bull. Peak Dist.Mines Hist.Soc., Vol. 7, No 5. Foolsap. Original cloth-backed glazed pictorial wrappers. Pp. 231-314, with 22 figures and diagrams. *Matlock: Peak District Mines Hist.Soc.*, 1980. **£20.00**
Includes Oakham's "The artificial drainage of the Wirksworth-Cromford area" and Rieuwerts' "The earliest lead-mine sougths in Derbyshire".
- 365 **OFFICE OF MINES.** MINERAL STATISTICS OF VICTORIA FOR THE YEAR 1867. Presented to both Houses of Parliament by His Excellency's command. Tall 4to. Pebble-grain library cloth gilt by Woods of Manchester. Pp. 67, with 33 text figures. Scarce. (1000 copies) *Melbourne: John Ferres, Government printer, 1868.* **£150.00**
- 366 **OLDHAM, Thomas.** ON THE GEOLOGICAL STRUCTURE OF PART OF THE KHASI HILLS, with observations on the meteorology and ethnology of that district. Large 4to. Modern half calf gilt. Pp. (ii), ii, 77, lxxii, with 4 large folding hand-coloured maps and 2 folding charts all printed on linen and 19 lithographed illustrations on 11 plates, some lightly tinted in blue, and errata leaf. Library stamps to first few leaves, otherwise a very good copy. Scarce. [First edition] *Calcutta: F.Carvery, Bengal Military Orphan Press, 1854.* **£350.00**



- 367 **OPTIMA.** A quarterly review. Published in the interests of mining, industrial, scientific and economic progress. 1961-62. 4to. Binders cloth gilt. Pp. 228, (vi); 216, (iv), illustrated in colour and black and white throughout. *Johannesburg: Anglo American Corporation, 1961-62.* **£25.00**
- 368 **OSMÓLSKA, Halska.** REVISION OF NON-CURTOSYMBOLINID TRILOBITES FROM THE TOURNAISIAN-NAMURIAN OF EURASIA. *Palaeontologica Polonica* No.23. Small folio. Original stiff printed wrappers, edges a little worn. Pp. 165, with 22 plates. *Warsaw: Państwowe Wydawnictwo Naukowe, 1970.* **£75.00**
- 369 **OWEN, Richard.** PALÆONTOLOGY or a systematic summary of extinct animals and their geological relations. Original blind-stamped cloth gilt, spine a little faded. Pp. xvi, 463, with 174 text figures. One section working loose, otherwise a very good clean and sound copy. *Second edition, Edinburgh: Adam and Charles Black, 1861.* **£140.00**
- 370 **OWEN, T.R.** GEOLOGY EXPLAINED IN SOUTH WALES. Original cloth gilt, dustwrapper. Pp. 211, illustrated with diagrams throughout. Review copy. [*First edition*] *Newton Abbot: David & Charles, 1973.* **£45.00**
- 371 **OWEN, T.R. (editor).** THE UPPER PALÆOZOIC AND POST-PALÆOZOIC ROCKS OF WALES. Published in memory of Sir Arthur Trueman and also to celebrate the fiftieth anniversary (1920-1970) of the Department of Geology, University College of Swansea. Small 4to. Original cloth gilt, dustwrapper (price-clipped). Pp. viii, 426, with numerous plates and figures. A fine copy. *Cardiff: University of Wales Press, 1974.* **£50.00**
- 372 **OWENS, R.M.** THE CARBONIFEROUS TRILOBITES OF BRITAIN. Part 1. 4to. Original wrappers. Pp. 26, with 7 plates. [*First edition*] *Palaeontological Society, 1986.* **£15.00**
- 373 **PAGE, David.** ECONOMIC GEOLOGY or geology in its relations to the arts and manufactures. Original blue cloth gilt, neatly re-cased. Pp. xiv, (i), 336, 16, with 18 text illustrations and a folding coloured geological map in rear pocket. Library stamp to back of title. [*First edition*] *William Blackwood, 1874.* **£30.00**
- 374 ——— GEOLOGY FOR GENERAL READERS. A series of popular sketches in geology and palaeontology. Original brown cloth gilt, a little worn, shelf-numbers to foot of spine. Pp. 328, 8. Scattered spotting. *Second edition, William Blackwood, 1866.* **£25.00**
- 375 **PALÆONTOLOGY.** Volumes 43 to 49 inclusive. 42 volumes large 8vo (6 parts per annum). Original black pictorial wrappers. Illustrated throughout. A fine run, originally published at £45 to £55 per part. *The Palaeontological Association, 2000-2006.* **£190.00**

PALÆONTOGRAPHICAL SOCIETY MONOGRAPHS

- 376 **BELL, Thomas (Professor).** A MONOGRAPH OF THE FOSSIL MALACOSTRACOUS CRUSTACEA OF GREAT BRITAIN. Part 1: Crustacea of the London clay; part 2: Crustacea of the gault and greensand. Monographs series volumes 10 and 14 (parts). 2 parts in 1, 4to. Library buckram gilt. Pp. viii, 44, 40, with 22 lithographed plates. Ex-library, with remains of a label on the flyleaf and a cancelled stamp to back of title, but a good sound and clean copy. *Palaeontographical Society, 1857-62.* **£45.00**

- 377 **BUSK, George.** A MONOGRAPH OF THE FOSSIL POLYZOA OF THE CRAG. Monographs series volume 11 (part). 4to. Library buckram gilt. Pp. xiv, 136, with 22 lithographed plates. Ex-library, with remains of a label on the flyleaf and a cancelled stamp to back of title, but a good sound and clean copy. *Palaeontographical Society, 1859.* **£75.00**
- 378 **DAVIDSON, Thomas.** BRITISH FOSSIL BRACHIOPODA. Volume 1, with a general introduction. I. On the anatomy of Terebratula. By Professor Owen. II. On the intimate structure of the shells of the Brachiopoda. By Prof. Carpenter. III. On the classification of the Brachiopoda. By Thomas Davidson. 4to. Modern half navy-blue levant morocco gilt. Pp. 136, 117, 100, 30, (iii), with 40 plates (each with page of text). Library stamps on back of title, but a handsome copy. *Palaeontographical Society, 1851-54.* **£225.00**
- 379 ——— BRITISH FOSSIL BRACHIOPODA. With observations on the classification of the Silurian rocks. Volume 3 - Devonian and Silurian species. Thick 4to. Modern half navy-blue levant morocco gilt. Pp. 397, with 50 plates (each with leaf of text). A few marginal blind stamps, but a handsome copy. *Palaeontographical Society, 1864-71.* **£250.00**
- 380 **DUNCAN, P.Martin.** A MONOGRAPH OF THE BRITISH FOSSIL CORALS. Second series. Part 1. Introduction; corals from the tertiary formation. Part 2 No.1. Corals from the white chalk, the upper greensand, and the red chalk of Hunstanton. No.2. Corals from the upper greensand of Haldon. Part 4 No.1. Corals from the zones of ammonites planorbis and ammonites angulatus in the liassic formation. No.2. Corals from the zone of ammonites angulatus (continued). Monographs series volume 19 (part). 4to. Modern half levant morocco gilt. Pp. iii, 66, with 10 plates; 26, with 9 plates; 46, with 15 plates; ii, 73, with 17 plates. Library stamps to back of the title, but a handsome complete set of the second series. *Palaeontographical Society, 1866.* **£250.00**
- 381 **FORBES, Edward (Professor).** A MONOGRAPH OF THE ECHINODERMATA OF THE BRITISH TERTIARIES. Monographs series volume 6 (part). 4to. Library buckram gilt. Pp. viii, 36, with 4 lithographed plates. Ex-library, with remains of a label on the flyleaf, a cancelled stamp to back of title and a few marginal blind stamps, but a good sound and clean copy. *Palaeontographical Society, 1852.* **£35.00**
- 382 **GARDNER, John Starkie.** A MONOGRAPH OF THE BRITISH EOCENE FLORA. Vol.II, part I- Gymnospermae. Monographs series volume 37 (part). 4to. Modern green wrappers. Pp. 60, with 9 tinted lithograph plates. *Palaeontographical Society, 1883.* **£55.00**
- 383 ——— Vol.II, part II- Gymnospermae. Monographs series volume 38 (part). 4to. Modern green wrappers. Pp. 61-91, with 10 tinted lithograph plates. *Palaeontographical Society, 1884.* **£65.00**
- 384 **HILL, Dorothy.** A MONOGRAPH OF THE CARBONIFEROUS RUGOSE CORALS OF SCOTLAND. Part IV. Monographs series volume 94 (part). 4to. Library buckram gilt. Pp. (ii), 213, with 11 photolithographed plates. Ex-library, with remains of a label on the flyleaf and a cancelled stamp to back of title, but a good sound and clean copy. *Palaeontographical Society, 1941.* **£35.00**
- 385 **HUDLESTON, Wilfrid H.** A MONOGRAPH OF THE BRITISH JURASSIC GASTEROPODA. Part 1, No. 3 - Gasteropoda of the Inferior Oolite. Monographs series volume 42 (part). 4to. Modern green wrappers. Pp. 137-192, unopened, with 5 lithographed plates. *Palaeontographical Society, 1889* **£45.00**
- 386 **JONES, T.Rupert.** A MONOGRAPH OF THE ENTOMOSTRACA OF THE CRETACEOUS FORMATION OF ENGLAND. Monographs series volume III (part). 4to. Library buckram gilt. Pp. 40, with 7 lithographed plates. Ex-library, with remains of a label on the flyleaf and a cancelled stamp to back of title, but a good sound and clean copy of the complete volume. *Palaeontographical Society, 1849.* **£30.00**

- 387 ——— A MONOGRAPH OF THE FOSSIL ESTHERIAE. Monographs series volume 14 (part). 4to. Library buckram gilt. Pp. x, 134, with 5 lithographed plates (a little spotted in places). Ex-library, with remains of a label on the flyleaf and a cancelled stamp to back of title, but a good sound and clean copy. *Palaeontographical Society, 1862.* **£45.00**
- 388 ——— A MONOGRAPH OF THE TERTIARY ENTOMOSTRACA OF ENGLAND. Monographs series volume IX (part). 4to. Library buckram gilt. Pp. xiii, 68, with 6 lithographed plates. Ex-library, with remains of a label on the flyleaf, a cancelled stamp to back of title and a few marginal blind stamps, but a good sound and clean copy. *Palaeontographical Society, 1856.* **£30.00**
- 389 ——— & **SHERBORN, C.Davies.** A SUPPLEMENTARY MONOGRAPH OF THE TERTIARY ENTOMOSTRACA of England. Monographs series volume 42 (part). 4to. Modern green wrappers. Pp. 55 with 3 lithographed plates. *Palaeontographical Society, 1889.* **£35.00**
- 390 **KING, William.** A MONOGRAPH OF THE PERMIAN FOSSILS OF ENGLAND. 4to. Old library half calf gilt, a little worn, joints cracking. Pp. xxxviii, 258, with 29 lithographed plates by G.B.Sowerby (5 extending, one with a short edge-tear). Ex-library, with remains of label on endpapers, and usual stamps, a little scattered spotting but a very good copy. *Palaeontographical Society, 1850.* **£180.00**
[Nissen ZBI: 2184].
- 391 **MORRIS, J. and LYCETT, John.** A MONOGRAPH OF THE MOLLUSCA FROM THE GREAT OOLITE, chiefly from Minchinhampton and the coast of Yorkshire. Parts 1 and 2, Univalves and Bivalves. 2 parts in 1. 4to. Old library half calf gilt, a little worn. Pp. viii, 130, 147, with 30 lithographed plates. Ex-library, with remains of label on endpapers, and stamps etc. to back of title, but a very good copy. *Palaeontographical Society, 1851.* **£120.00**
- 392 **PHILLIPS, John.** A MONOGRAPH OF THE BRITISH BELEMNITIDAE. 4to. Old library half calf gilt, a little worn. Pp. 128, complete with 36 tinted lithographed plates (a few folding). Ex-library, with remains of labels on endpapers, and stamp to back of title, but a very good copy. *Palaeontographical Society, 1865.* **£180.00**
- 393 **SHARPE, Daniel.** A MONOGRAPH OF THE FOSSIL REMAINS OF MOLLUSCA FOUND IN THE CHALK OF ENGLAND. 3 parts in 1, 4to. Library buckram gilt. Pp. 68, with 27 lithographed plates. Ex-library, with remains of a label on the flyleaf and a cancelled stamp to back of title, a few marginal blind stamps, but a good sound and clean copy of the complete volume. *Palaeontographical Society, 1853-56.* **£140.00**
- 394 **TRAQUAIR, Ramsay H.** THE GANOID FISHES of the British carboniferous formations. Part 1 - Palaeoniscidae. 4to. Library cloth gilt. Pp. 186, complete with 40 lithographed plates (some folding). Ex-library, with a few stamps etc., but a very good clean and sound copy. *Palaeontographical Society, 1877-1914.* **£85.00**
- 395 **WILLIAMSON, William Crawford.** A MONOGRAPH ON THE MORPHOLOGY AND HISTOLOGY OF STIGMARIA FICOIDES. Monographs series volume 40 (part). 4to. Modern green wrappers. Pp. iv, 62, with 15 lithographed plates. *Palaeontographical Society, 1887.* **£45.00**
- 396 **WOOD, Searles V.** A MONOGRAPH OF THE CRAG MOLLUSCA, with descriptions of shells from the upper tertiaries of the British Isles. 2 volumes 4to. Old library half calf gilt, a little worn, one spine defective at the foot but sound. Pp. xii, 208, xiv, 2; 342, with 52 lithographed plates by G.B.Sowerby. Ex-library, with remains of label on endpapers, and usual stamps, a little scattered spotting but a very good set. *Palaeontographical Society, 1848-50/56.* **£225.00**
[Nissen ZBI: 4454].

- 397 ——— or descriptions of shells from the middle and upper tertiaries of the east of England. Part 1. Univalves. Monographs series volume 1. 4to. Original cloth-backed wrappers, rather creased and one lower edge slightly defective, paper label partly torn away. Pp. xii, 208, xiv, with 21 lithographed plates by G.B.Sowerby. Ex-library, with remains of labels on endpapers, and stamps etc. to back of title. *Palaeontographical Society, 1848.* **£45.00**
- 398 ——— MONOGRAPH OF THE EOCENE BIVALVES OF ENGLAND. Vol.I. *Bound with:* A MONOGRAPH OF THE EOCENE MOLLUSCA, or descriptions of shells from the older tertiaries of England. Part 1. Bivalves. 4to. Modern half green levant morocco gilt. Pp. 72, (vi, tables), 182, with 29 plates (each with leaf of text). Library stamp on back of title, otherwise a handsome copy. *Palaeontographical Society, 1861-71.* **£150.00**
- 399 **WOODWARD, Henry.** A MONOGRAPH OF THE BRITISH CARBONIFEROUS TRILOBITES. 4to. Old half calf gilt, rubbed and worn. Pp. 83, with 10 lithographed plates and 8 woodcuts. A very good clean and sound copy. *Palaeontographical Society, 1883-84.* **£50.00**
- 400 ——— A MONOGRAPH OF THE BRITISH FOSSIL CRUSTACEA, belonging to the Order Merostomata. Parts 1 and 2. Monographs series volumes 6 and 22 (parts). 4to. Library buckram gilt. Pp. 70, with 15 lithographed plates (some folding). Ex-library, with remains of a label on the flyleaf, a cancelled stamp to back of title and a few marginal blind stamps, but a good sound and clean copy. *Palaeontographical Society, 1852-69.* **£35.00**
- 401 **WRIGHT, Thomas.** A MONOGRAPH OF THE BRITISH FOSSIL ECHINODERMATA of the oolitic formations. [Volume 1, Echinoidea]. 4to. Old library half calf gilt, a little worn. Pp. x, 469, with 43 lithographed plates. Ex-library, with remains of label on endpapers, and usual stamps, a little scattered spotting but a very good copy. *Palaeontographical Society, 1855.* **£175.00**
- 402 ——— A MONOGRAPH OF THE BRITISH FOSSIL ECHINODERMATA of the cretaceous formations. 2 volumes in 1, 4to. Old library half calf gilt, a little worn. Pp. 160, 154, with 67 lithographed plates. Ex-library, with remains of label on endpapers, and usual stamps, a little scattered spotting but a very good copy. *Palaeontographical Society, 1864-62.* **£180.00**

End of Palaeontographical Society monographs

- 403 **PARK, James.** A TEXT-BOOK OF MINING GEOLOGY for the use of mining students and miners. Original cloth gilt, neatly re-cased. Pp. xi, 310, 8, with 3 plates and 109 illustrations. A few small library stamps. *Third edition, Charles Griffin & Co., 1911.* **£25.00**
- 404 **PARKINSON, James.** ORGANIC REMAINS OF A FORMER WORLD. An examination of the mineralized remains of the vegetable and animals of the antediluvian world; generally termed extraneous fossils. 3 volumes large 4to. Modern half calf gilt with Spanish marbled boards. Pp. xii, 461; vii, 286, (v, index); xv, i (errata), 480, complete with 3 engraved title vignettes and 55 engraved plates, mostly lightly hand-coloured or tinted. Some offsetting from the plates, occasionally heavy, but a very good sound set of this scarce work. *Sherwood, Neely and Jones, 1820.* **£750.00**
According to Gideon Mantell, "the first attempt to give a familiar and scientific account ... of fossils, a memorable event in the history of British Palaeontology", this work was a major contribution to the development of British palaeontology, particularly regarding British fossils. This set originally from the library of Lord Sheffield, with his pencilled signature on each flyleaf, and with the later armorial bookplate (relaid) in each volume of Pantia Ralli [of Ashstead Park, Ashstead in Surrey, son of a wealthy Greek merchant].
- 405 **PEAK DISTRICT MINES HISTORICAL SOCIETY BULLETIN** Volume 9 No.3. Foolscap. Original cloth-backed glazed pictorial wrappers. Pp. 129-200, with illustrations, figures and tables. *Matlock Bath: The Society, 1985.* **£15.00**
Includes The Mining History of the Speedwell Mine or Oakden Level, Castleton, Derbyshire by Rieuwerts and Ford.

- 406 ——— NEWSLETTER. 16 miscellaneous numbers between Nos. 26 and 75. Foolscap or A4. Duplicated. *Matlock Bath: The Society, 1965-1995.* **£20.00**
- 407 ——— **BROWN & FORD, Trevor D.** THE HISTORY OF MAGPIE MINE, SHELDON, DERBYSHIRE. Specialist publications No.3. 4to (A4). Original wrappers. Pp. 16, illustrated. *Second edition, Matlock: The Society, 1967.* **£20.00**
- 408 ——— **FORD, Trevor D. & RIEUWERTS, James H.** ODIN MINES, CASTLETON, DERBYSHIRE. Vol.6. No.4. of the Bulletin. 4to (foolscap). Original pictorial wrappers. Pp. 52, with plates and plans. *Bakewell: The Society, 1976.* **£20.00**
- 409 ——— **STOKES, Arthur H.** LEAD AND LEAD MINING IN DERBYSHIRE. Specialist publications No.2. 4to (A4). Original wrappers, side-stapled. Pp. 106, illustrated. Folding map in rear pocket. A useful reprint of a rare work first published in 1881. *Matlock: The Society, 1964.* **£65.00**
- 410 ——— **WILLIES, L.M., ROCHE, V.S., WORLEY, N.E. & FORD, Trevor D.** THE HISTORY OF MAGPIE MINE, SHELDON, DERBYSHIRE. Specialist publications No.3. 4to (foolscap). Original pictorial wrappers. Pp. 56, with illustrations, plans and diagrams. *Third edition, Matlock: The Society, 1971.* **£30.00**
- 411 **PENGELLY, Hester (editor).** A MEMOIR OF WILLIAM PENGELLY, of Torquay, F.R.S., Geologist, with a selection from his correspondence. With a summary of his scientific work by Prof. Bonney. Original cloth gilt. Pp. x, 341, with portrait frontispiece and 10 plates. Author's compliments slip tipped in. Endpapers a little browned, portrait slightly spotted on the reverse, otherwise an excellent copy. Scarce. *[First edition] John Murray, 1897.* **£140.00**
- 412 **PENNING, W.Henry.** A TEXT BOOK OF FIELD GEOLOGY. With a section on palaeontology by A.J.Jukes-Browne. Original green cloth gilt, shelf-numbers to foot of spine. Pp. xiv, 326, with coloured map frontispiece. Flyleaf rather damaged, library stamps in places. *Second edition, Baillière, Tindall & Cox, 1894.* **£25.00**
- 413 **PERCY, John.** METALLURGY. The art of extracting metals from their ores, and adapting them to various purposes of manufacture. Volumes 1 to 4 [ex 5]: Fuel, fireclays etc.; iron and steel; lead; silver and gold part 1. 4 volumes large 8vo. Contemporary library binding of full brown buckram gilt with leather spine labels (a little chipped), small gilt stamp of the Athenaeum library of each spine. Pp. xiv, 635; xvi, 934; xvi, 567; xi. (i).698, 6, with numerous text illustrations etc. The fourth volume inscribed by the author to the Athenaeum Club on the flyleaf. An excellent set of this monumental and extremely scarce seminal work, lacking only the final volume (silver and gold part 2, and tin, nickel etc.,) published in 1880. *[First editions] John Murray, 1861-80.* **£850.00**
- 414 **PETRUNKOVITCH, Alexander.** PALEOZOIC AND MESOZOIC ARACHNIDA OF EUROPE. Geological Society of America Memoir 53. Tall 8vo. Original cloth gilt. Pp. xi, 128, with 203 illustrations (line-drawings and photographs). *New York: G.S.A., 1953.* **£30.00**
- 415 **PETTIJOHN, F.J.** SEDIMENTARY ROCKS. Large 8vo. Original cloth gilt, dustwrapper (head of spine chipped). Pp. xv, 526, with 40 plates and 128 text figures. *[First edition] New York: Harper Bros., 1949.* **£30.00**
- 416 **PHEMISTER, M.A. and GUPPY, E.M., & MARKWICK, A.H.D., and SHERGOLD, F.A.** ROADSTONE: Geological aspects and physical tests. Road Research special report No.3. Original wrappers. Pp. iv, 42, with 17 text illustrations, diagrams and tables. *Dept. Sci. Ind. Res., H.M.S.O., 1946.* **£15.00**
From the library of Dr.Arthur Raistrick, with his bookplate and stamp.


- 417 **PHILLIPS, John.** THE RIVERS, MOUNTAINS AND SEA-COAST OF YORKSHIRE. With essays on the climate, scenery and ancient inhabitants of the county. Original blind-stamped cloth gilt, spine and edges faded, head of spine a trifle rucked. Pp. xv, 302, 16, with 35 engraved plates and maps (1 hand-coloured), and a folding diagram. Some foxing to the plates, but a very good sound copy. [*First edition*] *John Murray, 1853.* **£120.00**
- 418 ——— ——— *another issue.* Original blind-stamped cloth gilt, spine faded and edges rather bumped, re-cased. Pp. xv, 302, 16, with 37 engraved plates and maps (1 hand-coloured), and a folding diagram. New flyleaves, label removed from pastedown, but a very good clean sound copy. [*First subscribers edition*] *John Murray, 1853.* **£120.00**
- 419 ——— ——— *another edition.* Modern half levant morocco gilt with contrasting spine label. Pp. xv, 316, with 36 engraved plates and maps (1 hand-coloured), and a folding diagram. The occasional finger-mark, library stamps [James Fox's lending library, Brighouse] to tops of preliminaries and versos of plates. *Second edition, John Murray, 1855.* **£120.00**
- 420 ——— ——— *another issue.* Original blind-stamped cloth gilt, a little faded or darkened, neatly re-cased. Pp. xv, 316, (iv, subscribers list) with 35 engraved plates and maps (1 hand-coloured), and a folding diagram. Some scattered foxing. This final issue, with the subscribers list, is very scarce. *Second subscribers edition, John Murray, 1855.* **£150.00**
- 421 ——— FIGURES AND DESCRIPTIONS OF THE PALÆOZOIC FOSSILS OF CORNWALL, DEVON, AND WEST SOMERSET; observed in the course of the Ordnance Survey of that district. [Geological Survey Memoirs No.2]. Original cloth gilt, re-cased. Pp. xii, 232, with 60 engraved plates. Library stamps on the title. *Longman, Brown etc., 1841.* **£350.00**
- 422 ——— ILLUSTRATIONS OF THE GEOLOGY OF YORKSHIRE; or, a description of the strata and organic remains; accompanied by a geological map, sections, and diagrams, and figures of the fossils. Part 1. The Yorkshire coast. Part 2. The mountain limestone district. 4to. Library quarter morocco gilt, hinges cracked and chipped but sound. Pp. xii, 184, (i), xx, 253, (1), complete with hand-coloured geological map of East Yorkshire, extending engraved map of the limestone district, 9 engraved plates of sections ((7 hand-coloured) and 38 engraved plates (1 folding). Scattered foxing or offsetting, new endpapers, otherwise a very good clean and sound copy. *Second edition, John Murray, 1835-36.* **£650.00**
- 423 **PHILLIPS, William.** AN ELEMENTARY INTRODUCTION TO THE KNOWLEDGE OF MINERALOGY: comprising some account of the character and elements of minerals; explanations of terms in common use; descriptions of minerals, with accounts of the places and circumstances in which they are found; and especially the localities of British minerals. Library quarter calf gilt. Pp. (vi), v, (iii), cxx, 406, (ii), with a folding engraved plate and numerous text diagrams. Library labels on front endpapers and stamp to back of title, otherwise a very good clean and sound copy. *Third edition, W.Phillips, 1823.* **£75.00**
- 424 **PLATTNER, Carl Friedrich.** DIE PROBIRKUNST mit dem Löthrohre oder Anleitung: Mineralien, Erze, Hüttenprodukte und verschiedene Metallverbindungen mit Hülfe des Löthrohrs qualitativ auf ihre sämtlichen Bestandtheile und quantitativ auf Silber, Gold, Kupfer, Blei, Wismuth, Zinn, Kobalt, Nickel und Eisen zu untersuchen. Near contemporary half calf gilt with marbled boards. initials of an early owner at base of spine. Pp. xxii, 716, (iv), with 78 woodcut text figures. *Leipzig, 1853.* **£95.00**
- The use of the blowpipe in the examination of minerals, ores, furnace-products, and other metallic combinations.
From the library of Dr.Arthur Raistrick, with his bookplate and stamp.*

- 425 **PORTLOCK, J.E.** REPORT ON THE GEOLOGY OF THE COUNTY OF LONDONDERRY, and of parts of Tyrone and Fermanagh. Examined and described under the authority of the Master General and Board of Ordnance. Very thick 8vo. Modern cloth with leather spine label. Pp. xxxii, 784, complete with a large hand-coloured index map, 45 lithographed plates (some lightly water-stained at the head), 2 extending lithographed panoramas, 5 hand-coloured extending geological plates, a large folding lithographed plan and and folding lithographed plate. [*First edition*] Dublin: Andrew Milliken and Hodges & Smith, 1843. **£275.00**
- 426 **POSTLETHWAITE, John.** THE GEOLOGY OF THE ENGLISH LAKE DISTRICT with notes on the minerals. Small 8vo. Original decorated boards, neatly rebacked. Pp. viii, 90, (viii), with a folding map, 7 plates and a section. *Second edition*, Carlisle: G. & T.Coward, 1906. **£65.00**
- 427 ——— MINES AND MINING IN THE [ENGLISH] LAKE DISTRICT. To which is added a synopsis of the state papers relating to the mines in Newlands, and smelting works at Keswick; copied from the Calendar of State Papers, published by Robert Lemon Esq., M.A. Original green cloth, lower board a trifle cockled. Pp. xi, 101, (xi), with 10 plates and sections, and a folding map. *Second edition*, Leeds: Samuel Moxon, 1889. **£120.00**
- 428 ——— ——— *another edition*. Original brown cloth, photographic illustration inset on upper board. Pp. 164, (x), with 44 illustrations, maps, sections etc. Scarce - the largest and best edition. *Third edition*, Whitehaven: W.H.Moss, 1913. **£150.00**
- 429 **PRENTICE, J.E.** LOWER CARBONIFEROUS TRILOBITES OF NORTH DEVON and related species from Northern England. Bulletin of the British Museum (Natural History) Geology Vol.14, No.6. Large 8vo. Original wrappers. Pp. 209-238, with an extending table and 7 plates. *British Museum (Natural History)*, 1967. **£15.00**
- 430 **PRICE, Julius M.** THE LAND OF GOLD. The narrative of a journey through the west Australian goldfield in the autumn of 1895. Original pictorial cloth, rather worn. Pp. xix, 204, with portrait frontispiece, 20 plates and numerous text illustrations. Lacks the map and front flyleaf. Title stamped "sample copy with the publishers compliments". *Fifth edition*, Sampson Low, Marston & Co., 1896. **£50.00**
- 431 **PRICE, Robert J.** HIGHLAND LANDFORMS. Oblong large 8vo. Original pictorial wrappers. Pp. 110, well illustrated (partly in colour). [*First edition*] Highland and Islands Development Board, 1976. **£20.00**
- 432 **PROSSER, Robert.** GEOLOGY EXPLAINED IN THE LAKE DISTRICT. Original cloth gilt, dustwrapper. Pp. 189, with text diagrams. [*First edition*] David & Charles, 1977. **£30.00**
- 433 **PYE, E.G.** NORTH SHORE OF LAKE SUPERIOR - GEOLOGY AND SCENERY. Geological Guide Book No.2. Original pictorial wrappers. Pp. xii, 148, with 8 coloured maps, 5 figures and 98 photographs. Stamped "Complimentary copy" on title. Ontario: Department of Mines, 1969. **£20.00**
- 434 **RAISTRICK, Arthur (Dr.).** THE HATCHETT DIARY. A tour through the counties of England and Scotland in 1796 visiting their mines and manufactories. Original cloth gilt, dustwrapper (lightly spotted). Pp. 114, (ii), with map and text illustrations. An inscribed and signed copy, presented by the author to his wife and dated 16.xi.1967. [*First edition*] Truro: D.Bradford Barton, 1967. **£60.00**
 " ... a valuable picture of mining, manufacture and metallurgy in Britain in the early days of the Industrial Revolution."

- 435 ——— THE LEAD INDUSTRY OF WENSLEYDALE AND SWALEDALE. Volume I: the mines; volume 2: the smelting mills. 2 volumes, original cloth gilt, dustwrappers (one spine rather faded). Pp. 120; 120, with 86 illustrations and 15 maps. An excellent set of these elusive and important works. *[First editions] Buxton: Moorland Publishing Co., 1975.* **£120.00**
- 436 ——— LEAD MINING IN THE MID-PENNINES. The mines of Nidderdale, Wharfedale, Airedale, Ribblesdale and Bowland. Original cloth gilt, dustwrapper. Pp. 172, with 16 plates and 13 diagrams. *[First edition] Truro: D.Bradford Barton, 1973.* **£60.00**
- 437 ——— ——— *another issue.* Original pictorial wrappers, spine a trifle faded. Pp. 172, with 16 plates and 13 diagrams. *[First softback edition] Truro: D.Bradford Barton, 1973.* **£40.00**
- 438 ——— LEAD MINING IN THE YORKSHIRE DALES. Original wrappers. Pp. 29, illustrated. *[First edition] Dalesman Books, 1972.* **£20.00**
- 439 ——— THE MICROSPORES OF SOME NORTHUMBERLAND COALS, AND THEIR USE IN THE CORRELATION OF COAL-SEAMS. Excerpt from Trans. Inst. Mining Eng., CVol. LXXXV, part 4. Original wrappers. Pp. 11, with 5 text figures, 1 folding. *Inst.Mining Eng., 1933.* **£15.00**
From the library of Dr.Arthur Raistrick, with his bookplate.
- 440 ——— MINES AND MINERS ON MALHAM MOOR. Original pictorial wrappers. Pp. 42, illustrated. *[First edition] Littleborough: George Kelsall, 1983.* **£20.00**
- 441 ——— A PRELIMINARY NOTE ON THE GLACIATION OF BORROWDALE, Cumberland. Extracted from Geol.Mag, Vol.LXII. Unbound. Pp. 227-9. *Geological Society, 1925.* **£15.00**
From the author's own library, with his bookplate.
- 442 ——— TWO CENTURIES OF INDUSTRIAL WELFARE. The London (Quaker) Lead Company 1692-1905. The social policy and work of the "Governor and Company for Smelting down Lead with Pit Coal and Sea Coal", mainly in Alston Moor and the Pennines. Original cloth gilt, dustwrapper (spine rather faded as usual). Pp. 168 with 15 plates, 4 maps and 6 line drawings. *Revised second edition, Buxton: Moorland Publishing, 1977.* **£30.00**
- 443 ——— **and JENNINGS, Bernard.** A HISTORY OF LEAD MINING IN THE PENNINES. Original cloth gilt, dustwrapper (rather rubbed and soiled). Pp. xx, 347 with 5 diagrams and a plate. Inscribed on the flyleaf "Presented to Robert T.Clough by the Journal of Industrial Archaeology for Review Purposes, from Kenneth Hudson, M.A. Editor, July 1965." *[First edition] Longmans, 1965.* **£60.00**
- 444 ——— ——— *another copy.* Original cloth gilt, dustwrapper (a trifle worn). Pp. xx, 347, with 5 diagrams and a plate. Dr.Raistrick's personal copy, with corrections and notes. *[First edition] Longmans, 1965.* **£95.00**
Arthur Raistrick's bookplate on the pastedown, his stamp on the flyleaf, signature on the title, and neat notes, annotations and corrections in his hand throughout, the 70-page section contributed by Jennings ruled in pencil. 2 contemporary reviews tipped in at the end.
- 445 ——— ——— *another edition* Original cloth gilt, dustwrapper. Pp. xx, 347 with 5 diagrams and a plate. Dr.Raistrick's own copy, with his signature dated 1983 and stamp, and his annotation "First copy", and "No.1", and with some annotations in his hand on the abbreviations page (xi). *[Limited edition (500 copies), Newcastle upon Tyne: Davis Books and Littleborough: George Kelsall, 1983.* **£60.00**
- 446 ——— ——— *another edition.* Original cloth gilt, dustwrapper. Pp. xx, 347 with 5 diagrams and a plate. *[Limited edition (500 copies), Newcastle upon Tyne: Davis Books and Littleborough: George Kelsall, 1983.* **£45.00**

- 447 ——— **and MARSHALL, C.E.** THE NATURE AND ORIGIN OF COAL AND COAL SEAMS. Original black cloth, a little fingered/ Pp. xvi, 282, with 100 illustrations. Scarce. Arthur Raistrick's own copy, with his stamp on the flyleaf and a small annotation on the title in his hand. *[First edition] English Universities Press, 1939.* **£50.00**
- 448 ——— **(compiler).** GEOLOGY OF WEST YORKSHIRE. A large collection of early articles and pamphlets. 3 volumes 8vo and large 8vo. Original binder's cloth gilt lettered A.R. at the foot of each spine. A wide-ranging collection of some 50 early articles, offprints and extracts on all aspects of the geology and palaeontology of West Yorkshire compiled by the doyen of Yorkshire geologists, Dr. Arthur Raistrick, over many years. Virtually all articles are well illustrated with plates and figures, and some have coloured folding maps, sections etc., some are signed by the author or Dr. Raistrick, some are annotated by him. *Various publishers, 1872-1935.* **£350.00**
Full details of the contents of this unique set available on request .
- 449 **RAMSAY, A.C.** THE OLD GLACIERS OF SWITZERLAND AND NORTH WALES. Small 8vo. Original blind-stamped red cloth gilt, top edges darkened. Pp. (iv), 116, (iv), with 14 woodcut illustrations (8 full-page) and a large folding map of the glaciers of Snowdon. Later endpapers, a few top margins lightly stained. Scarce. *[First separate edition] Longman, Green etc., 1860.* **£140.00**
First published as an article in The Alpine Club's "Peaks, Passes and Glaciers".
- 450 ——— THE PHYSICAL GEOLOGY & GEOGRAPHY OF GREAT BRITAIN: A manual of British geology. Original green cloth gilt, neatly re-cased. Pp. xv, 639, 32, with a coloured geological map. L:ibrary stamp to back of title. *Fifth edition, Edward Stanford, 1878.* **£40.00**
- 451 **RASMUSSEN, H. Wienberg.** A MONOGRAPH ON THE CRETACEOUS CRINOIDEA. Biologiske Skrifter udgivet af Det Kongelige Danske Videnskabernes Selskab bind 12, nr.1. 4to. Original printed wrappers. Pp. 428, with 60 plates. Text in English. Near fine copy. *Copenhagen: Ejnar Munksgaard, 1961.* **£50.00**
- 452 **RASNITSYN, Alexandr R. and QUICKE, Donald L.J. (editors).** HISTORY OF INSECTS. Large 4to. Original glazed boards. Pp. xii, 517, with 513 text illustrations. Standard account of the fossil history of insects, now out of print and scarce. *Dordrecht: Kluwer Academic Publishers, 2002.* **£120.00**
- 453 **RASTALL, R.H.** LAKE AND RASTALL'S TEXTBOOK OF GEOLOGY. Original cloth gilt. Pp. viii, 491, with 32 plates. Piece cut from corner of flyleaf, upper joint cracked. *Fifth edition, Edward Arnold, 1941.* **£20.00**
From the library of Dr. Arthur Raistrick, with his bookplate and signature.
- 454 **RAYNER, D.H. & HEMINGWAY, J.E. (Editors).** THE GEOLOGY AND MINERAL RESOURCES OF YORKSHIRE. 4to. Original cloth gilt, dustwrapper. Pp. 405, with coloured frontispiece, folding coloured geological map and 79 text figures, maps and diagrams. Already scarce and much sought-after. *[First edition] Yorkshire Geological Society, 1974.* **£120.00**
- 455 ——— ——— *another copy.* 4to. Original cloth gilt, dustwrapper (few short closed edge-tears). Pp. 405, with coloured frontispiece, folding coloured geological map and 79 text figures, maps and diagrams. Dr. Arthur Raistrick's copy, with his signature and stamps on the flyleaf and title. *[First edition] Yorkshire Geological Society, 1974.* **£130.00**

- 456 **RECORDS OF THE SCHOOL OF MINES** and of Science applied to the Arts. Vol.1, Part 1. Inaugural and Introductory Lectures to the Courses for the session 1851-2. Museum of Practical Geology and Geological Survey. Original blind-stamped cloth gilt, rebacked in calf gilt, rather worn. Pp. iv, 148, (iv). Library stamp on back of title and a few marginal blind stamps, small piece torn from corner of flyleaf. *Longmans, Brown, Green and Longmans, 1852.* **£65.00**
Includes articles by Lyon Playfair, Edward Forbes, Robert Hunt, Andrew C.Ramsay, Warrington W.Smyth and John Percy.
- 456 **REID, Clement.** THE PLIOCENE DEPOSITS OF BRITAIN. Memoirs of the Geological Survey of the United Kingdom. Original blind-stamped cloth gilt, neatly re-cased. Pp. viii, 326, with folding coloured map frontispiece and 5 lithographed plates. A few library stamps to title and back of map. Scarce. *[First edition] HMSO, 1890.* **£120.00**
- 457 **REPORT OF THE ONTARIO IRON ORE COMMITTEE** with appendix 1923. Province of Ontario Dept. of Mines. Original cloth gilt. Pp. vi, 306, with 52 illustrations and diagrams, and 3 folding inserts. *Toronto: Clarkson W.James, 1924.* **£25.00**
- 458 **RICHARDSON, Eric (of Nenthead).** PENNINE LEAD-MINER. Personal recollections of life in the North Pennine orefield. Original pictorial wrappers. Pp. 64, illustrated. Scarce. *[First edition] Dalesman Books, 1979.* **£35.00**
- 459 **ROBINSON, W.Iain T.** PLEISTOCENE LANDFORMS OF THE UPPER EDEN VALLEY. Being submitted as part of the examination for the Degree of Bachelor [sic] of Arts in Geography at the University of Durham, 1968. Large 8vo. Original cloth-backed binder. Pp. 50, (i), typescript on rectos, with 40 diagrams, maps, sections, drawings etc. *Durham: unpublished degree thesis, 1968.* **£45.00**
- 460 **ROBSON, D.A. (editor).** THE GEOLOGY OF NORTH EAST ENGLAND. Special publication of The Natural History Society of Northumbria. Tall 8vo. Original pictorial wrappers. Pp. (ii), 114, with 20 illustrations (including a folding coloured map) and 5 text tables. *Newcastle upon Tyne: The Hancock Museum, 1981.* **£15.00**
- 461 **ROGERS, Cedric.** A COLLECTOR'S GUIDE TO MINERALS, ROCKS AND GEMSTONES IN CORNWALL AND DEVON. Original pictorial stiff wrappers. Pp. 48, well illustrated. *[First edition] Truro: D.Bradford Barton, 1968.* **£15.00**
- 462 **ROSE, T. Kirke.** THE PRECIOUS METALS comprising gold, silver and platinum. The "Westminster" series. Original green cloth gilt. Pp. xvi, 295, 8, with 47 illustrations. A fine copy. *[First edition] Constable, 1909.* **£65.00**
- 463 **ROYAL SOCIETY OF EDINBURGH:** FOSSIL ARTHROPODS AND LIVING ANIMALS. SYMPOSIUM. Transactions Volume 76 parts 2 and 3. 4to. Original printed wrappers, a little rubbed and creased. Pp. (ii), 103-399, well illustrated (1 colour plate). *Edinburgh: Royal Society of Edinburgh, 1985.* **£30.00**
- 464 **ROYSE, John.** THE GEOLOGY AND PREHISTORIC MAN OF CASTLETON IN THE HIGH PEAK. Small 8vo. Modern buckram with leather spine label. Pp. 84, with frontispiece and 2 diagrams. Scarce. *[First edition] John Heywood, no date.* **£85.00**
- 465 ——— THE GEOLOGY OF CASTLETON IN THE HIGH PEAK. Small 8vo. Original stiff wrappers. Pp. 31, with frontispiece and 3 diagrams, printed on stiff paper. Scarce. *Second edition, John Heywood, no date.* **£95.00**
- 466 **SÆMUNDSSON, Kristján (editor).** GEOLOGY OF ICELAND. In JÖKULL No.29. Large 8vo. Original pictorial wrappers. Pp. 101, with text figures. Text in English. *Rekyjavik: Oddi, 1979.* **£25.00**

- 467 [SCAFE, John]. COURT NEWS; OR, THE PEERS OF KING COAL: and the errants; or a survey of British strata: with explanatory notes. Small 8vo. Original boards with paper label on upper board, spine cracking. Pp. 61, (ii), complete with half-title. [First edition] Longman, Hurst etc., 1820. **£650.00**
 [BL No.: 0646410205]. Rare. The author published two other slim volumes of verses on similar subjects. The first section is a poem on the geological peerage in similar vein to Scafe's earlier title "King Coal's Levee" - There follows a detailed poetic description of the geology of England, based on Buckland's Table of Order of Superposition of Strata. Both sections are accompanied by geological notes, and are followed by an index of places with their geological formations.
- 468 SEDGWICK, Adam. A MEMORIAL BY THE TRUSTEES OF COWGILL CHAPEL, with a preface and appendix, on the climate, history and dialects of Dent. Together with: SUPPLEMENT TO THE MEMORIAL OF THE TRUSTEES OF COWGILL CHAPEL, with an appendix, &c. printed in 1868. 2 volumes, original green cloth with paper spine labels (a trifle chipped). Pp. xxiii, 122; 68. The supplement a little loose. Both volumes presentation copies, the first inscribed in Sedgwick's hand "Mr. Rowland Tatham, with the kind regards of Adam Sedgwick - the author. Dent, May 27th 1868", the second volume inscribed on the half-title "from the author" probably in the hand of Sedgwick's secretary/manservant as usual. [First privately printed editions] Cambridge: University Press, 1868-70. **£395.00**
 Rare. The famous geologist's classic pair of works on the climate, history and dialects of Dent. The supplementary volume was issued two years later and both were printed for private distribution only - by 1870 Sedgwick was almost blind, and most copies are inscribed "from the author" in his secretary's hand.
 Although nominally this work refers to an obscure dispute over the naming of a chapel, the appendices on Dent and Dentdale in the early 19th century far outweigh the original intention of the work in both scope and importance. A new edition of the two works were published by ourselves in 1988 and were reviewed as "A Classic of Dales History" - The Dalesman; and "The best account I know of life in our region two hundred years ago" - Arthur Raistrick.
- 
- 469 SHACKLETON, E.H. LAKELAND GEOLOGY. Where to go: what to see. Original pictorial wrappers. Pp. 128, with 24 illustrations. [First edition] Dalesman Publishing Co., 1966. **£15.00**
- 470 ——— another edition. Original pictorial wrappers. Pp. 140, with illustrations and maps. Fifth edition, Dalesman Publishing Co., 1981. **£15.00**
- 471 SHALER, Nathaniel Southgate. THE AUTOBIOGRAPHY. With a supplementary memoir by his wife. Large 8vo. Original plum cloth gilt, spine a little worn and lower board slightly marked. Pp. ix, 482, top edges gilt, with 16 plates. Upper joint just cracking. [First edition] Boston & New York: Houghton Mifflin Co., 1909. **£45.00**
 Shaler, State Geologist of Kentucky, taught at Harvard. This work contains much on the life of old Kentucky, slavery in the state, and on expeditions with Agassiz, geology etc.
- 472 SHAW, W.T. MINING IN THE LAKE COUNTIES. Original pictorial wrappers, a little worn. Pp. 128, illustrated. [First edition] Dalesman Books, 1970. **£30.00**
- 473 ——— another edition. Original pictorial wrappers, edges a trifle rubbed. Pp. 128, illustrated. Third edition, Dalesman Books, 1975. **£30.00**
- 474 SHEFFIELD UNIVERSITY GEOLOGICAL SOCIETY, JOURNAL. Volume 2, No.6 - Vol.4, No.6., plus Vol.6, No.2. 20 numbers, 8vo and 4to. Original wrappers. Duplicated text, illustrated. Sheffield: **£60.00**
- 475 SHEPPARD, Thomas. GEOLOGICAL RAMBLES IN EAST YORKSHIRE. Original cloth gilt, spine a little darkened. Pp. xi, 235, (v, advertisements), with folding coloured geological map and 53 illustrations. One leaf a little creased. [First edition] A. Brown & Sons, no date. **£65.00**

- 476 **SMILES, Samuel.** ROBERT DICK, BAKER, OF THURSO, geologist and botanist. Original green cloth gilt, lower board a little scratched, upper board with the label of Douglas Foulis, booksellers of Edinburgh. Pp. xx, 436, with portrait frontispiece, 15 woodcut plates and numerous text figures. Scattered spotting, signs of a label removed from front endpapers, but a very good copy. [*First edition*] *John Murray, 1878.* **£75.00**
- 477 **SMITH, Andrew B. & BATTEN, David J. (editors).** FOSSILS OF THE CHALK. Field Guides to Fossils No.2. Original wrappers. Pp. ix, 374, with 66 plates. *Second edition revised, Palaeontological Association 2002.* **£15.00**
- 478 **SMITH, B.Webster.** THE WORLD IN THE PAST. A popular account of what it was like and what it contained. Small 8vo. Original cloth gilt, spine rather faded. Pp. 355, with 266 illustrations, (73 coloured). [*First edition*] *Frederick Warne Co. 1926.* **£40.00**
- 479 **SMITH, D.I. and DREW, D.P.** LIMESTONES AND CAVES OF THE MENDIP HILLS. The Limestones and Caves of Britain series. Original cloth gilt, dustwrapper. Pp. 424, with 36 plates, 97 text figures and 16 tables. Few light spots to flyleaves. [*First edition*] *David and Charles, 1975.* **£35.00**
- 480 **SMITH, James, of Jordanhill.** RESEARCHES IN NEWER PLIOCENE AND POST-TERTIARY GEOLOGY. Original cloth gilt. Pp. x, (ii), 192, 4, with 4 tissue-guarded tinted lithographs (a few spots) and 16 text woodcuts. *Glasgow: John Gray, 1862.* **£120.00**
- 481 **SPURR, Josiah Edward.** GEOLOGY APPLIED TO MINING. A first book of general geology and metallology. Original cloth gilt, shelf-number to foot of spine. Pp. xxxii, 361, with 124 illustrations. Library labels to front endpaper and stamp on back of title, otherwise a good clean and sound copy. *Second edition, McGraw-Hill, 1926.* **£25.00**
- 482 **STAMP, L.Dudley.** BRITAIN'S STRUCTURE & SCENERY. New Naturalist series No. 4. Original cloth gilt, rather faded, dustwrapper (a trifle rubbed, few spots to the reverse). Pp. 255, with 47 coloured and 40 black and white photographs and 74 maps and diagrams. Few spots to the endpapers. [*First edition*] *Collins, 1946.* **£30.00**
- 483 ——— THE EARTH'S CRUST. A new approach to a physical geography and geology. Foreword by Isaiah Bowman. Large 8vo. Original cloth gilt. Pp. viii, 120, with 32 coloured and 74 monochrome plates. [*First edition*] *Harrap, 1951.* **£25.00**
Prize label of the Meteorological Office, awarded to E.Leigh of S.S.Margay for "his valuable work at sea".
- 484 **STANSFIELD, Edgar and LANG, W.Albert.** COALS OF ALBERTA Their Occurrence, Analysis and Utilisation. Original wrappers. Pp. 174, with a folding map, 88 text maps and 11 figures. *Edmonton: Research Council of Alberta, 1944.* **£30.00**
From the library of Dr.Arthur Raistrick, with his bookplate.
- 485 **STILLWELL, F.L.** OBSERVATIONS ON THE MINERAL CONSTITUTION OF THE BROKEN HILL LODE. Proc.Aus. I.M.M. (Inc), N.S.No.64. Original wrappers. Pp. 97-172, with 15 plates. *The Institute, 1926.* **£20.00**
- 486 **STOPES, Marie C.** A NEW ARAUCARIOXYLON FROM NEW ZEALAND. [Annals of Botany, Vol. XXVIII, No.CX]. Original wrappers, spine taped, edges chipped. Pp. 342-350, with 2 plates. Ex-library, with labels on endpapers, and stamps etc. in places. *Annals of Botany, 1914.* **£20.00**
- 487 **STRAHAN, Aubrey, MACKENZIE, N.F., MILL, H.R. and OWENS, J.S.** THE INVESTIGATION OF RIVERS. Final report. Special publication. Original wrappers, a little used. Pp. (ii), 94, with 9 folding plates and graphs and 21 illustrations. A little loose. Scarce. *Royal Geographical Society, 1916.* **£45.00**

- 488 **SÜSSMILCH, C.A.** AN INTRODUCTION TO THE GEOLOGY OF NEW SOUTH WALES. Original cloth gilt, hinges a trifle rubbed, faint shelf-numbers to foot of spine. Pp. xviii, 270, 31, with a folding coloured map and 92 illustrations and maps, some folding. Labels removed from pastedowns, a few light stamps. *Second edition, Sydney: Angus & Robertson, 1914.* **£45.00**
- 489 **SYLVESTER-BRADLEY, P.C & FORD, T.D.** THE GEOLOGY OF THE EAST MIDLANDS. Small 4to. Original cloth gilt, dustwrapper. Pp. xx, 400, with 7 plates, 57 text figures and 19 tables. A fine copy. [*First edition*] *Leicester University Press, 1968.* **£45.00**
- 490 **SYMONS, G.J.** THE FLOATING ISLAND IN DERWENT WATER, its history & mystery, with notes of other dissimilar islands. Square 8vo. Original cloth gilt, extremities a trifle rubbed. Pp. 64 with frontispiece map, map on title, diagram and text woodcut. Front joint tender, small piece cut from lower corner of the flyleaf, shelf number to back of title, but a very good clean copy of this unusual and rather scarce title. [*First edition*] *E.Stanford & Simpkin, Marshall & Co., 1888.* **£120.00**
- 491 **TAPPING, Thomas.** A TREATISE ON THE DERBYSHIRE MINING CUSTOMS and Mineral Court Act, 1852, (15 & 16 Vict. C.CLXIII), analytically and practically arranged: embracing firstly, The Mining Customs Articles, duties and officers of the wapentake of Wirksworth, and of the manors or liberties of Crich, Ashford, Stoney Middleton and Eyam, Hartington, Litton, Peak Forest, Tideswell, and Youlgreave, in the County of Derby; and secondly, The Practice and Proceedings of the several great and small barmote courts of the above-mentioned places. With notes, cases, references, and a copious index. Original printed boards, rather rubbed, spine and corners worn.. Pp. xi, 166. Scarce. With the signatures of Arthur G.Taylor and W.B.Brooke-Taylor, successive stewards and barmasters of the Barmote Court, on the flyleaf. [*First edition*] *Shaw and Sons, 1854.* **£220.00**
- 492 **TATE, William.** THE THEORY AND PRACTICE OF MINE VENTILATION. Part 3. Small 8vo. Disbound. Pp. 48. Blind stamp on title. *Second edition, Wigan: "The Science and Art of Mining", no date.* **£15.00**
- 493 **TAYLOR, F.M. (editor).** THE MERCIAN GEOLOGIST. Volume 8, No.3. 4to. Original cloth-backed wrappers (slightly damaged). Pp. 163-239, illustrated. *East Midlands Geological Society, 1981.* **£15.00**
- 494 **TAYLOR, J.E.** OUR COMMON BRITISH FOSSILS and where to find them. A handbook for students. Original decorated brown cloth gilt, spine a little rubbed and faded, small shelf-numbers to the foot. Pp. xii, 331, 32, with 331 text woodcuts. Ex-library, with remains of labels on endpapers, and stamps etc. to back of title. [*First edition*] *Chatto & Windus, 1885.* **£25.00**
- 495 **TAYLOR, John.** GEOLOGICAL ESSAYS, AND SKETCH OF THE GEOLOGY OF MANCHESTER and the neighbourhood. Original blind-stamped green cloth gilt, shelf numbers to foot of spine. Pp. ix, 282 with text figures. Ex-library, with usual labels and pinhole stamps to title and final leaf, last two leaves adhered in the gutter. [*First edition*] *Simpkin, Marshall & Co., 1864.* **£45.00**
- 496 **THOMAS, A.T., OWENS, R.M. and RUSHTON, A.W.A.** TRILOBITES IN BRITISH STRATIGRAPHY. Special report No.16. Original wrappers. Pp. 78, with 29 figures. *Geological Society, 1984.* **£35.00**
- 497 **THORPE, Prof. (editor).** COAL. ITS HISTORY AND USES. By Professors Green, Miall, Thorpe, Rücker, and Marshall. Original red cloth, rebaked to match. Pp. xii, 363, with 57 text illustrations. Library stamp on back of title. [*First edition*] *Macmillan, 1878.* **£35.00**
- 498 **THORPE, Richard and BROWN, Geoff.** THE FIELD DESCRIPTION OF IGNEOUS ROCKS. Geological Society of London Handbook series. Small 8vo. Original wrappers. Pp. 154, illustrated. A little creasing. *Open University Press and Halsted Press, 1986.* **£20.00**

- 499 **TUREK, V., MAREK, G. & BENES, J.** FOSSILS OF THE WORLD. A comprehensive, practical guide to collecting and studying fossils. Edited by Julian Brown. 4to. Original cloth gilt, dustwrapper. Pp. 495, illustrated in colour throughout. A fine copy. [*First edition*] Hamlyn, 1988. **£35.00**
- 500 **TUTTON, A.E.H.** THE HIGH ALPS. A Natural History of Ice and Snow. Original cloth, top edges rather faded, dustwrapper (rather defective). Pp. xvi, 319, with 48 plates, 16 text illustrations and a map. Title spotted as usual. *Kegan Paul etc., 1931.* **£35.00**
- 501 **TYLER, Ian.** GREENSIDE. A tale of Lakeland miners. Large 8vo. Original pictorial wrappers. Pp. 200, illustrated. [*First edition*] Ulverston: Red Earth Publications, 1992. **£15.00**
- 502 **TYNDALL, John.** THE GLACIERS OF THE ALPS. Being a narrative of excursions and ascents, an account of the origin and phenomena of glaciers, and a exposition of the physical principles to which they are related. Original blind-stamped cloth gilt, spine rather faded. Pp. xxvi, 445, (i), with 62 illustrations. *Second edition, Longmans, Green and Co., 1896.* **£75.00**
 [*Neate: T75*]. Tyndall is best known for his scientific works, but he also made the first ascent of the Weisshorn, and was a contender for the first ascent of the Matterhorn. This edition has a preface by Mrs. Tyndall and an improved index.
- 503 ——— ——— *another edition.* Original brown cloth gilt,, a little marked, spine rather faded. Pp. xxvi, 445, (i), with 62 illustrations. Flyleaves lightly spotted. *New impression, Longmans, Green and Co., 1906.* **£45.00**
- 504 **UNSWORTH, Walter.** WHISTLING CLOUGH. Original cloth gilt, dustwrapper by Gwyneth Cole. Pp. 160. [*First edition*] Gollancz, 1970. **£15.00**
A historical novel of the Derbyshire lead mines, by an author better known for his climbing books.
- 505 **VELIKOVSKY, Immanuel.** EARTH IN UPHEAVAL. Original cloth gilt, dustwrapper (extremities a trifle worn). Pp. xiv, 263. [*First edition*] Gollancz, 1956. **£35.00**
- 506 **VERSEY, H.C.** GEOLOGY AND SCENERY OF THE COUNTRYSIDE ROUND LEEDS AND BRADFORD. Original cloth gilt, dustwrapper (price-clipped) Pp. ix, 94, with 20 illustrations and diagrams. Scarce. [*First edition*] Thomas Murby, 1948. **£45.00**
- 507 ——— POST-CARBONIFEROUS MOVEMENTS IN THE NORTHUMBRIAN FAULT BLOCK. Modern blue wrappers, with printed label on upper panel. Pp. 16. *No date.* **£15.00**
- 510 **VIOLLET-LE-DUC, Eugène.** MONT BLANC. A treatise on its geodesical and geological constitution; its transformations; and the ancient and recent state of its glaciers. Translated by B. Bucknall. Original blue pictorial cloth gilt, extremities a trifle frayed, few marks and creases. Pp. xvi, 378, 24, with 120 text illustrations. A few slight marks, upper joint cracking. [*First English edition*] Sampson Low etc., 1877. **£180.00**
 [*Perret: 4481*].
- 509 **VIVIAN, H. Hussey.** NOTES OF A TOUR IN AMERICA. From August 7th to November 17th, 1877. Original pictorial green cloth gilt, a little rubbed and stained and sometime re-cased. Pp. 260, with extending frontispiece map. A little fingering and soiling, some ink scribbling to rear endpapers, but a good sound copy. [*First edition*] Edward Stanford, 1878. **£75.00**
A lively account of a tour to the mining districts of Nevada and California, which much on the mineral resources of these areas. Vivian was M.P. for Swansea, where he ran a copper smelting business.

- 510 **WADDINGTON, Rev.G.** THE CARBONIFEROUS ROCKS OF THE STONYHURST DISTRICT. From Journ.Manchester Geol.Assoc. Modern blue wrappers, with printed label on upper panel. Pp. 14, with 1 text figure. *no date.* **£15.00**
- 511 **WALLACE, Alfred Russel.** ISLAND LIFE: or, the phenomena and causes of insular faunas and floras, including a revision and attempted solution of the problems of geological climates. Original green cloth gilt, a trifle rubbed. Pp. xx, 564, with hand-coloured map frontispiece and 26 text woodcuts and maps. Front joint tender *Second edition, Macmillan, 1892.* **£140.00**
- 512 **WALLACE, W.** ALSTON MOOR: Its pastoral people: its mines and miners; from the earliest periods to recent times. Original cloth gilt, dustwrapper. Pp. viii, 213, (vii), with a folding map and illustrations. *Facsimile edition, Newcastle upon Tyne: David Books, 1986.* **£35.00**
- 513 **WALTER, M.R.** STROMATOLITES AND THE BIOSTRATIGRAPHY OF THE AUSTRALIAN PRECAMBRIAN AND CAMBRIAN. Special papers in palaeontology No.11. Large 8vo. Original wrappers. Pp. ix, 190, with 34 plates and 55 text figures. *[First edition] Palaeontological Association, 1972.* **£30.00**
- 514 **WALTHAM, A.C. (editor).** LIMESTONES AND CAVES OF NORTH-WEST ENGLAND. The limestones and caves of Britain series. Original cloth gilt, dustwrapper. Pp. 477, with 54 plates, 86 text figures and 14 tables. *[First edition] David & Charles, 1974.* **£50.00**
- 515 **WATERSTON, Charles D.** HUGH MILLER. The Cromarty stonemason. Original wrappers. Pp. (28), illustrated, and with a bibliography. *Edinburgh: National Trust for Scotland, no date.* **£15.00**
- 516 **WATSON, Sam (foreword): McCUTCHEON, John E,** TROUBLED SEAMS. The story of a pit and its people. A Durham County mining narrative of the 20th Century. Original cloth gilt, dustwrapper (a little chipped and marked). Pp. 142, with 15 plates. Signed by the author on the flyleaf and dated 18th Oct. 1957, and inscribed "given to me, Arthur Raistrick, by J.McM, a close friend and associate in the Rock House Settlement Seaham Harbour, of which I was a trustee." Scarce. *Seaham, Co.Durham: privately published by the author;1955.* **£75.00**
- 517 **WEBSTER, Robert.** PRACTICAL GEMMOLOGY. A study of the identification of gem-stones, pearls, and ornamental minerals. Foreword by B.W.Anderson. Original cloth gilt. Pp. (xxiv), (iv), 180, with 54 text figures. *Third edition, N.A.G.Press, 1957.* **£15.00**
- 518 **WHITE, Errol (preface).** BRITISH CAENOZOIC FOSSILS (tertiary and quaternary). Publication No.540. Original wrappers. Pp. x, 132, with a coloured map and 44 plates. *Fourth edition, British Museum (Natural History), 1971.* **£15.00**
- 519 ——— BRITISH PALAEOZOIC FOSSILS. Publication No.624. Original wrappers. Pp. vii, 208, with a coloured map and 69 plates. *Third edition, British Museum (Natural History), 1969.* **£15.00**
- 520 **WILFORD, John Noble.** THE RIDDLE OF THE DINOSAUR. Large 8vo. Original cloth-backed boards gilt, dustwrapper. Pp. viii, 304, (vi), illustrated with photographs and drawings. *[First UK edition] Faber, 1986.* **£25.00**
- 521 **WILLIAMS, J.E.** THE DERBYSHIRE MINERS. A Study in Industrial and Social History. Thick 8vo. Original cloth gilt, a little rubbed and frayed. Pp. 934, (ii), with 8 plates, 6 charts and a map. Joints a little loose. Scarce. *[First edition] Allen & Unwin, 1962.* **£75.00**
- 522 **WILLIAMS, Stanley.** SURVIVING GALERAS. One man's battle to tame the power of the volcano. Original cloth gilt, dustwrapper. Pp. 270, with 16 pages of illustrations and maps on endpapers. *[First UK edition] Little, Brown & Co., 2001.* **£20.00**

- 523 **WILSON, M.** IGNEOUS PETROGENESIS. A global tectonic approach. Large 8vo. Original wrappers. Pp. xix, 466, with numerous tables and illustrations. *[First edition] Unwin Hyman, 1989.* **£75.00**
- 524 **WINSTANLEY, Ian G.** WEEP MOTHERS, WEEP. The Wood Pit explosion, Haydock, 1878. Original pictorial wrappers. Pp. xiv, 80, illustrated. *[First edition] Blackpool: Landy Publishing, 1989.* **£15.00**
- 525 **WOOD, Stan.** A CHALLENGING EDINBURGH FOSSIL SITE. Original wrappers. Pp. 24, illustrated by Julie Nisbet. *Edinburgh: 'Mr.Wood's Fossils', 1992.* **£15.00**
- 526 **WOODCOCK, Nigel and STRACHAN, Rob (editors).** GEOLOGICAL HISTORY OF BRITAIN AND IRELAND. Original pictorial wrappers. Pp. viii, 423, illustrated. *[First edition] Backwell Science, 2000.* **£30.00**
- 527 **WOODS, Henry.** CATALOGUE OF THE TYPE FOSSILS IN THE WOODWARDIAN MUSEUM, CAMBRIDGE. Preface by T.McKenny Hughes. Original cloth gilt, small shelf-numbers at foot of spine, remains of small label to upper board. Pp. xiv, 180. Stamped "From the Woodwardian Museum Cambridge" on the half-title. Ex Manchester Geological Society Library, with remains of label on the flyleaf, and stamps etc. to half-title and back of title. *[First edition] Cambridge: University press, 1891.* **£25.00**
- 528 **WOODWARD, B.B.** CATALOGUE OF THE BRITISH SPECIES OF PISIDIUM (recent and fossil) in the collections of the British Museum (Natural History) with notes on those of western Europe. Original blind-stamped cloth gilt, spine a little frayed at the head, shelf-labels at the foot. Pp. ix, 144, 31, with 30 plates. Library labels on endpapers, stamps on title. *[First edition] British Museum, 1913.* **£35.00**
- 529 **WOODWARD, Henry.** A CATALOGUE OF BRITISH FOSSIL CRUSTACEA, WITH THEIR SYNONYMS AND THE RANGE IN TIME OF EACH GENUS AND ORDER. Original cloth gilt. Pp. xii, 155. Library labels on endpapers and stamp to back of title. A very good copy. *[First edition] British Museum 1877.* **£30.00**
- 530 **WOODWARD, Horace B.** THE GEOLOGY OF ENGLAND AND WALES; a concise account of the lithological characters, leading fossils, and economic products of the rocks; with notes on the physical features of the country. Original green cloth gilt. Pp. xx, 476, (ii), with a coloured folding map and 28 woodcuts. Joints neatly strengthened. *[First edition] Longmans, Green and Co., 1876.* **£75.00**
- 531 **WOODWARD, S.P. (Dr.)** A MANUAL OF THE MOLLUSCA: a treatise of recent and fossil shells. With an appendix of recent and fossil conchological discoveries to the present time, by Ralph Tate. Original green cloth gilt, neatly re-cased. Pp. xiv, 542, 86, 12, with engraved frontispiece, extending map, 23 engraved plates and over 280 text illustrations. Library stamp to back of title. *Second edition, Virtue & Co., 1868.* **£120.00**
- 532 **YORKSHIRE GEOLOGICAL SOCIETY** PROCEEDINGS. Volume 30 Part 3 to Volume 44 Part 4, lacking Vol.31 part 1, Vol.33 parts 2 and 3, Vol.36 part 3, Vol.40 part 3, Vol.43 parts 1 and 2, Vol.44 part 1. Vol.34 part 4 duplicated. 51 numbers. Original wrappers. With illustrations, figures, diagrams etc. *York: The Society, 1956-84.* **£160.00**
- 533 **ZIEGLER, Peter A.** GEOLOGICAL ATLAS OF WESTERN AND CENTRAL EUROPE. 2 volumes 4to. Original black cloth gilt, slip-case. Pp. 239, with 100 text figures; 56 folding maps, charts, cross-sections and legends. A fine set. *Second revised edition, Shell Internationale, 1990.* **£85.00**
-